

THE
NEW ZEALAND GAZETTE.

Published by Authority.

WELLINGTON, THURSDAY, SEPTEMBER 25, 1890.

Ashburton-Rakaia Water-races, County of Ashburton.

(L.S.) ONSLOW, Governor.
A PROCLAMATION.

IN exercise and pursuance of the powers and authorities vested in me by the two hundred and sixty-seventh section of "The Counties Act, 1886," and at the request of the Ashburton County Council, I, William Hillier, Earl of Onslow, the Governor of the Colony of New Zealand, do hereby proclaim and declare the lands described in the Schedule hereto to be water-races, as defined by the two hundred and sixty-sixth section of the said Act, to be known by the name of the Ashburton-Rakaia Water-races; and, further, that the River Ashburton, in the County of Ashburton, with its tributaries and affluents, and also the creek known as Chapman's Creek, in the said county, shall be streams which may be taken for the purpose of supplying the said water-races.

SCHEDULE.

ARTERIAL RACE E (E).

ALL that area, 50 links in width, situated in the Survey District of Spaxton, County of Ashburton, commencing at a point on the left bank of the Padding Hill Stream, in Section 30916, and proceeding in a south-easterly direction generally, intersecting that section, Reserve 2571, a road, and Sections 30818 and 30179, to the creek forming the south-western boundary of Section 25109; thence intersecting Sections 25109, 25216, 24445, and the Alford Forest Road to Section 25153. Also, all that area, 50 links in width, situated in the Survey District of Spaxton, County of Ashburton, commencing in Section 17233, at its western boundary-line, and proceeding in a south-easterly direction, intersecting the said Section 17233, a road, and Section 17231, to a point at or near the western boundary of Section 17232.

RACE E.

All that area, 25 links in width, situated in the Spaxton, Corwar, Ashburton, Rakaia, and South Rakaia Survey Districts, County of Ashburton, commencing at a point on Arterial Race E (E), hereinbefore described, about 27 chains south of the north-east corner of Section 17231 of the said Spaxton Survey District, and proceeding in an easterly and south-easterly direction, and intersecting the said Section 17231 and Sections 17232 and 17229, a road, Section 17924, a road, Sections 17925 and 20919, a road, Sections 26751, 26752, and 26753, a road, Sections 20681, 20682, and 18913, a road, Sections 18915, 17920, 18916, 20676, 20679, 26718, 25895, and 17919, a road, Sections 17919 (aforesaid), 25892, 17916, 7248, 15581, 7244, 7247, 15578, 25891, 7246, 34126, 15558, 34126, 16659, 15330, 7329, 14737, 14738, and 15340, a road, Sections 7328 and 7324, a road, Section 34125, a road, Sections 26602, 26603, 14575, 30540, 35081, and 7325, a road, Sections 7325

(aforesaid), 14739, 14576, 7326, 16989, 34123, and 16658, a road, Sections 27329, 17451, 17450, 15548, 15522, 18985, and 18984, a road, Sections 23749, 17969, and Reserve 1392, a road, Sections 15597 and 7309, a road, Sections 23211 and 15327, a road, Sections 15596, 15400, and 15399, a road, Sections 15496 and 16141, a road, Section 16143, a road, the Methven Railway-line, Sections 16142, 22827, and 23157, a road, Sections 15847 and 16203, a road, the Southern Trunk Railway-line, Section 16331, the Main South Road, Sections 16124, 15840, 15839, 24213, 24212, 24296, 26175, 24691, 24692, 24835, a road, Sections 25163 and 25272, a road, Sections 25283 and 25284, a road, Sections 28393, 23165, 25379, and 25713, a road, Sections 25373, 25043, 27236, and 27235, a road, Sections 26785, 26784, and 24863, a road, Sections 24619, 25131, 24664, 25410, 24938, 25323, and 25329, a road, Section 24328, a road, Section 24327, a road, Sections 24329, 26935, South Rakaia Survey District, and a road, to the sea.

RACE E (1).

All that area, 25 links in width, situated in the Corwar, Ashburton, and Rakaia Survey Districts, County of Ashburton, commencing at Race E, hereinbefore described, in Section 7325, Corwar Survey District, and proceeding in a south-easterly direction, intersecting the said Section 7325, a road, Sections 26852, 14808, 7314, 7315, 7316, 14807, 7305, 15521, and 7318, a road, Sections 26918 and 7301, a road, Sections 23211, 15707, 13701, and 15327, a road, Reserve 1112, Section 5821, a road, Section 7129, a road, Section 15645, a road, Section 30718, the Methven Railway-line, Sections 15646 and 16223, a road, the Main Trunk Railway-line, Section 16222, Reserve 1466, the Great South Road, Sections 16124 and 15842, a road, Sections 15841 and 15843, a road, Section 15846, a road, Sections 15852 and 15849, a road, Sections 15868 and 24543, a road, Section 15850, a road, Sections 15855 and 16215, a road, Section 24542, a road, Section 16332, a road, Sections 16332, 15969, 15562, and 15563, a road, Section 15570, a road, Section 28394, a road, Reserve 2223, a road, Section 26781, a road, Sections 18259 and 18260, a road, and Sections 27273 and 27084, a road, Sections 18260 and 18334, a road, Sections 18423 and 18434, a road, Section 18424, a road, Sections 26746, 27466, 27468, 26745, 27634, and 33562, Rakaia Survey District, and a road, to the sea.

RACE E (2).

All that area, 25 links in width, situated in the Rakaia Survey District, County of Ashburton, commencing at Race E (1), hereinbefore described, in Section 16222, and proceeding in a south-easterly direction, intersecting that section, the Great South Road, Sections 7131, 7132, 17886, 15647, 15844, 15845, 17386, 7131, and 7132 aforesaid, Reserve 1113, Sections 18446, 18307, and 23308, a road, Sections 19240, 19241, and 19242, Reserve 1115, a road, Sections 14601, 30416, and 14522, a road, Section 11057, Reserve 1114, Sections 25745, 26743, and 26430, a road, Section 26481, a road, Section 23945, a road, Section 26544, a road, Sections

26743, 25745, 31326, 25263, and 31325, a road, Section 26545, a road, Sections 18645, 26429, 25111, and 25715, a road, Sections 18646, 22106, 22107, 18443, and 22950, terminating at eastern boundary of the said Section 22950.

RACE E (3).

All that area, 25 links in width, situated in the Rakaia and South Rakaia Survey Districts, County of Ashburton, commencing at Race E, hereinbefore described, in Section 24691, Rakaia Survey District, and proceeding in a south-easterly direction, intersecting a road, Sections 27881, 25323, a road, Section 22766, a road, Section 27238, a road, Sections 21169 and 21168, a road, Sections 27237, 15850, and 28695, a road, Sections 15855 and 28050, a road, Sections 28046, 22765, 28046, and 27234, a road, Sections 26787 and 25593, a road, Sections 25595 and 19277, a road, Sections 19276 and 27467, a road, Sections 19278, 27439, 26510, and 19278, Reserve 2058, Section 25754, Reserve 2058, a road, and Section 26926, and a road, to the sea.

RACE E (4).

All that area, 25 links in width, situated in the Spaxton and Corwar Survey Districts, County of Ashburton, commencing at Race E, hereinbefore described, in Section 20681, Spaxton Survey District, and proceeding in easterly and south-easterly directions, intersecting the said Section 20681, and Sections 20682, 18914, 18913, a road, Sections 17465, 18913, 17464, 30558, 17463, 26722, 17462, 26722, 17461, 26722, 17460, 30557, 17459, 30556, 17458, 30555, 17457, 30554, and 17456, a road, Sections 15582 and 7244, a road, Sections 7244 and 34059, a road, Sections 34380, 7244, 33975, 7245, 34126, and 7324, a road, and Sections 7324 (aforesaid) and 26602, to Race E aforesaid, at western boundary of the said Section 26602, Corwar Survey District.

RACE E (5).

All that area, 25 links in width, situated in the Spaxton, Corwar, and Ashburton Survey Districts, County of Ashburton, commencing at Race E, hereinbefore described, in Section 17925, Spaxton Survey District, and proceeding in a south-easterly direction, intersecting the said Section 17925, a road, Sections 19462 and 19461, a road, Sections 19461 and 26751, a road, Sections 26755 and 26756, a road, Sections 20847 and 27174, a road, Sections 20848, 26720, 20849, 26725, 20848, 20674, 34127, 16657, and 16655, a road, Section 21081, a road, Sections 18465, 18466, 18467, 18468, 18469, 18470, 18471, and 18472, a road, Sections 16656, 16658, and 16654, a road, Sections 27329, 21597, and 21598, a road, Sections 25137 and 25364, a road, Sections 18985 and 18984, a road, Section 25364, a road, Sections 23437, 23438, 23439, 23440, and 23470, a road, Section 17969, a road, Section 15597, a road, Section 25899, Reserve 1893, a road, Section 15598, a road, Sections 26938 and 22737, a road, Sections 15596 and 17503, a road, and the Methven Railway-line, Sections 17502, 25355, and 25356, a road, Sections 22805, 22806, 22807, 17501, 23157, 23493, and 23157, to Race E aforesaid, at or near the south-eastern boundary-line of the said Section 23157, Ashburton Survey District.

RACE E (6).

All that area, 25 links in width, situated in the Ashburton and Rakaia Survey Districts, County of Ashburton, commencing at Race E, hereinbefore described, in Section 16143, Ashburton Survey District, and proceeding in a south-easterly direction, intersecting the said Section 16143 and Sections 16539 and 26107, a road, and the Methven Railway-line, Reserve 1016, Section 27119, a road, Section 27118, a road, Sections 30885 and 15646, a road, Section 16203, Reserves 1396 and 1466, a road, and Reserve 1466 aforesaid, to Race E (1), hereinbefore described, in Section 16223, Rakaia Survey District.

RACE E (7).

All that area, 25 links in width, situated in the Rakaia Survey District, County of Ashburton, commencing at Race E (1), hereinbefore described, in Section 16332, and proceeding in a south-easterly direction, intersecting the said Section 16332 and Section 19239, Reserve 2222, Sections 31793 and 26416, a road, Sections 26739, 26274, 27540, and 27657, a road, Sections 27574 and 26748, Reserve 2237, a road, Sections 30431, 28791, 30219, and 28637, a road, Section 27273, a road, Section 30218, a road, Sections 29946, 32114, and 30969, a road, Section 30743, a road, Sections 25316 and 25909, a road, and Sections 30215 and 31757, to the north-eastern boundary of the said Section 31757.

RACE E (8).

All that area, 25 links in width, situated in the Spaxton and Corwar Survey Districts, County of Ashburton, commencing at the western side of the road running between Sections 17283 and 20234, Spaxton Survey District, and proceeding in easterly and southerly directions, intersecting the said road, Sections 20234, 20919, and 26732, a road, Sections 31586, 26793, and 26518, a road, Sections 26521, 26546, and 26547, a road, Section 26547 aforesaid, a road, Section 26540,

a road, Sections 26547 and 26952, a road, Sections 30388, 17466, 30387, and 17413, a road, Sections 26952 and 7244, a road, and Section 35086 and Section 7244 aforesaid, to Race E (4), hereinbefore described, at or near the western boundary of the said Section 35086, Corwar Survey District.

RACE E (9).

All that area, 25 links in width, situated in the Spaxton and Corwar Survey Districts, County of Ashburton, commencing at Race E (8), hereinbefore described, in Section 26793, Spaxton Survey District, and proceeding in a south-easterly direction, intersecting the said Section 26793 and Sections 26519 and 26792, a road, Sections 26549 and 20683, a road, Sections 17469 and 30394, a road, Sections 17478, 26723, 17482, 17459, 30556, and 17458, to Race E (4), hereinbefore described, at or near the eastern boundary-line of the said Section 17458, Corwar Survey District.

RACE E (10).

All that area, 25 links in width, situated in the Corwar and Rakaia Survey Districts, County of Ashburton, commencing at Race E (1), hereinbefore described, in Section 7305, Corwar Survey District, and proceeding in a south-easterly direction, intersecting that section, a road, Section 7305 aforesaid, a road, Section 26917, a road, Section 7301, a road, Sections 23211, 5822, 15707, 15327, and 15593, a road, Section 15593 aforesaid, a road, Section 5821, a road, Sections 5821 (aforesaid) and 5147, Block IV., Rakaia Village Settlement, and Block V., suburban lots, South Rakaia, the Town of South Rakaia, a road, Sections 7131 and 7132, the Main South Road, Sections 5860 and 19660, Ferry Reserve, Sections 7131, 7132, 33432, 7131, and 7132, a road, Sections 7131, 7132, and 7133, a road, Reserve 1113, to Race E (2), hereinbefore described, at or near the south-western boundary-line of the said Reserve 1113, Rakaia Survey District.

RACE E (11).

All that area, 25 links in width, situated in the Corwar and Rakaia Survey Districts, County of Ashburton, commencing at Race E (10), hereinbefore described, in Section 5821, Corwar Survey District, and proceeding in a south-easterly direction, intersecting the said Section 5821, a road, Sections 5821 (aforesaid) and 5147, a road, Blocks III. and VI., Rakaia Village Settlement, a road, Sections 7130, 16196, and 5732, the Methven Railway-line, and Section 5732 aforesaid, and Sections 7131 and 7132, to Race E (10), hereinbefore described, near the northern boundary-line of Section 7132 aforesaid, Rakaia Survey District.

RACE E (12).

All that area, 25 links in width, situated in the Corwar Survey District, County of Ashburton, commencing at Race E, hereinbefore described, in Section 35081, and proceeding in a south-easterly direction, intersecting the said Section 35081, a road, Sections 25318, 16082, 7314, and 15380, a closed road, Sections 7315, 16083, 15381, 7316, 14809, 15382, and 16084, and a road, to Race E (1), hereinbefore described, at or near the north-eastern boundary-line of Section 14807.

RACE D.

All that area, 50 links in width, situated in the Spaxton Survey District, County of Ashburton, commencing at Race E, hereinbefore described, in Section 17231, and proceeding in a south-easterly direction, intersecting the said Section 17231, and Sections 17232, 17229, and 30314, to and thence along north side of the road forming the south-western boundary of the last-mentioned section to the junction of roads at Methven Township, thence intersecting Section 30514 aforesaid, Reserve 2026, Section 30312, a road, Sections 30772, 30313, 26904, closed road, and Sections 30312 and 26906, to road forming the south-east boundary of the said Section 26906.

RACE D (D).

All that area, 25 links in width, situated in the Spaxton, Corwar, Ashburton, Rakaia, and South Rakaia Survey Districts, County of Ashburton, commencing at the termination of Race D, hereinbefore described, at the south-eastern boundary of Section 26906, Spaxton Survey District, and proceeding in a south-easterly direction, intersecting a road, Sections 23666, 27306, 26634, 26903, a road, Sections 23333, 30770, 21082, 26775, 21081, and 26764, a road, Section 27400, a road, Sections 18465, 18466, 18467, 18468, 18469, 18470, 18471, and 18472, a road, Sections 27066, a road, Sections 26629, 26702, 26703, 27062, 27063, 26763, 28044, 27064, 26704, and 26706, a road, Sections 26705 and 27304, a road, Sections 26669 and 26457, a road, Sections 26456, 22738, and 22737, a road, and Methven Railway-line, Sections 25355, 25356, 25985, 26233, and 30067, a road, Sections 24264 and 27431, a road, Sections 30076 and 25396, a road, Section 24262, a road, Section 23605, a road, Section 26522, Reserves 1030 and 1769, the Great South Road, railway reserve, the Southern Trunk Railway-line, Reserve 1771, a road, Section 24981, a road, Sections 16213, 15898, 24789, 24976, 27181, a road, Section 24482, a road, Section 25283, a road, Section 25770, a road,

Sections 25840 and 25910, a road, Sections 25333 and 25530, a road, Sections 25840 and 25910, a road, Section 26635, a road, Sections 25716, 25717, and 26688, a road, Section 26494, a road, Section 26667, a road, Sections 26495 and 26909, a road, Section 26910, a road, and Section 26396, to Seaside Road, South Rakaia Survey District.

RACE D (1).

All that area, 25 links in width, situated in the Corwar and Ashburton Survey Districts, County of Ashburton, commencing at Race D (b), hereinbefore described, in Section 28044, Corwar Survey District, and proceeding in a generally south-easterly direction, intersecting that section and Section 27688, Reserve 1013, a road, and the Methven Railway-line, Section 27303, a road, Reserve 2181, a road, Section 27303, a road, Section 27739, a road, Sections 27948, 27391, and 27389, a road, Section 26665, a road, Sections 26615 and 26613, a road, Section 27277, a road, Section 26655, a road, Section 26616, a road, Section 26655 aforesaid, the Great South Road, Reserve 1497, the Southern Trunk Railway-line, Reserve 1497 aforesaid, Sections 26428 and 26455, a road, Sections 26154, 25968, 25967, 25939, 26200, 25974, 26604, 26201, 26202, 25975, 26005, 26201, 26202, and 26362, a road, and Section 26577, Ashburton Survey District, to Race C (1), hereinafter described.

RACE D (2).

All that area, 25 links in width, situated in the Spaxton and Corwar Survey Districts, County of Ashburton, commencing at Race D, hereinbefore described, in Section 26906, Spaxton Survey District, and proceeding in a south-easterly direction, intersecting that section and Sections 28837 and 27116, a road, Sections 31580 and 27306, a road, Sections 30744 and 28856, a road, Section 26903, a road, Section 28856 aforesaid, a road, Sections 26776 and 26928, a road, Sections 27399 and 26757, a road, and Section 26763, Corwar Survey District, to Race D (b), hereinbefore described.

RACE D (3).

All that area, 25 links in width, situated in the Ashburton Survey District, County of Ashburton, commencing at Race D (1), hereinbefore described, in Section 27688, and proceeding in a generally south-easterly direction, intersecting the said Section 27688 and Section 27304, a road, and the Methven Railway-line, Section 27303, a road, Sections 27739, 26659, 25983, 25984, 26221, 30666, and 26665, a road, Sections 25986, 25987, 26614, 26615, and 26613, to Race D (1) aforesaid, in the last-mentioned section.

RACE D (4).

All that area, 25 links in width, situated in the Ashburton, Rakaia, and South Rakaia Survey Districts, County of Ashburton, commencing at Race D (b), hereinafter described, in Section 24976, Ashburton Survey District, proceeding in a generally south-easterly direction, intersecting Sections 24976, 27181, a road, Sections 25327, 24882, and 25752, a road, Sections 25283, 25284, 25333, and 25530, a road, Sections 26174, 25975, 27154, 26749, and 26236, a road, Sections 26784 and 26689, a road, Sections 26690, 26934, 27457, 25315, 25439, 25363, 27737, 27738, and 25361, a road, Sections 27827, 25330, 26032, and 26030, a road, Sections 26021, 26064, and 26853, a road, Section 27962 of the South Rakaia Survey District, and a road, to the sea.

RACE D (5).

All that area, 25 links in width, situated in Ashburton Survey District, County of Ashburton, commencing at Race D (b), hereinbefore described, in Reserve 1771, and proceeding in a generally south-easterly direction, intersecting the said Reserve 1771, Section 25872, a road, Sections 24981, 26154, 25996, 26534, 26767, 25968, 25939, 25646, 25769, 25974, and 26004, a road, Sections 25975, 26005, 26173, and 26192, a road, Sections 26625, 27183, and 26494, to Race D (b) aforesaid, in the last-mentioned section.

RACE D (6).

All that area, 25 links in width, situated in Corwar Survey District, County of Ashburton, commencing at Race D (b), hereinbefore described Section 27066, and proceeding in a generally south-easterly direction, intersecting that section and Sections 26630, 25364, 26669, a road, and Section 26669 aforesaid to Race D (b) aforesaid, in the last-mentioned section.

ARTERIAL RACE C (C).

All that area, 50 links in width, situated in Spaxton Survey District, County of Ashburton, commencing at the left bank of the north branch of the Ashburton River, in Section 25991, and proceeding in an easterly direction, intersecting the said Section 25991 and Section 25268, a road, Sections 35801, 35802, 30587, 35804, 35803, 27828, and 27888, a road, and Sections 30342, 17231, 17232, 17229, and 30314, to Race D, hereinbefore described, in the last-mentioned section.

RACE C.

All that area, 25 links in width, situated in Spaxton

Corwar, Ashburton, Wakanui, and South Rakaia Survey Districts, County of Ashburton, commencing at Race D, hereinbefore described, Methven Township, Spaxton Survey District, and proceeding in a south-easterly direction, intersecting a road and Reserve 2026, Section 28681, a road, Sections 28288, 28776, 29907, and 30756, Reserve 2379, Reserve 2380, Section 30380, a road, Sections 26776 and 27831, Reserve 2180, a road, Section 27399, a road, Sections 26710 and 28045, a road, and the Methven Railway-line, Section 28792, a road, Sections 27850 and 27849, Reserve 2181, Section 31513, a road, Sections 27348, 27373, 27343, and 27276, a road, Section 27311, a road 3 chains wide, Reserve 2022, the Main South Road, Subdivision 5 of Reserve 264, Section 26766, Reserve 1769, the Southern Trunk Railway-line, Reserve 1772, Reserve 264, Sections 26196, 26427, 26198, and 26427 aforesaid, a road, Sections 26432, 26199, 26432 (aforesaid), and 26434, a road, Section 26598, a road, Sections 26617 and 26668, a road, Sections 26598, 27221, and 26654, a road, Sections 26750, 26932, and 27272, a road, Sections 27251, 28560, 25233, and 26626, a road, Sections 26660 and 26653, a road, Section 25576, a road, and Section 26028 of the South Rakaia Survey District, and a road, to the sea.

RACE C (1).

All that area, 25 links in width, situated in Ashburton, Rakaia, and South Rakaia Survey Districts, County of Ashburton, commencing at Race C, hereinbefore described, in Section 26598, and proceeding generally in a south-easterly direction, intersecting the said Section 26598, a road, Sections 26577, 26625, 27183, and 26628, a road, Section 26851, a road, Sections 27229, 27228, 27201, 27200, 27186, and 27137, a road, Reserve 2165, a road, Sections 26396 and 26650, a road, Section 26651 of the South Rakaia Survey District, and a road, to the sea.

RACE C (2).

All that area, 25 links in width, situated in Spaxton, Corwar and Ashburton Survey Districts, County of Ashburton, commencing at Race A, in Section 21493, Spaxton Survey District, and proceeding in a generally south-easterly direction, intersecting the said Section 21493, and Sections 27945, 28775, 28776, 29907, and 30755, a road, Reserve 2379, Reserve 2380, a road, Section 30494, Reserve 2380 aforesaid, a road, Section 30380, a road, Sections 30842, 30843, 30841, 30575, and 30843 aforesaid, a road, Section 28276, a road, Section 28277, a road, Section 28792, a road, Sections 27850, 27893, and 30411, a road, Sections 28020, 27985, 27970, 27849, 27969, 27392, and 27849 aforesaid, a road, Section 27348, a road, Sections 27347, 27372, 27191, 27192, and 27194, a road, Section 27155, a road, Reserve 1032, the Main South Road, Subdivision 9 of Reserve 264, a road, Section 27312, Reserve 1770, the Southern Trunk Railway-line, Reserve 1773, Section 26523, a road, Sections 27190, 26433, 26437, 26436, and 26437 aforesaid, a road, Sections 27114, 27113, 27112, 27271, and 26618, Ashburton Survey District, to Race C, hereinbefore described, in the last-mentioned section.

RACE C (3).

All that area, 25 links in width, situated in Spaxton and Corwar Survey Districts, County of Ashburton, commencing at Race C, hereinbefore described, in Reserve 2379, Spaxton Survey District, and proceeding in a south-easterly direction intersecting the said Reserve 2379, Reserve 2380, Sections 28966, a road, Sections 26776 and 27831, Reserve 2180, a road, Sections 27399 and 26757, a road, Sections 26763, 26710, 28029, 28045, and 28044, and Reserve 1013, Corwar Survey District, to Race D (1), hereinbefore described, in the said Reserve 1013.

RACE C (4).

All that area, 25 links in width, situated in Ashburton Survey District, County of Ashburton, commencing at Race C, hereinbefore described, in Section 27343, and proceeding generally in easterly and southerly directions, intersecting the said Section 27343 and Section 27338, a road, Sections 27311, 27337, and 27277, a road, Section 26664, the Main South Road, Section 26766, Reserve 1769, the Southern Trunk Railway-line, Reserve 1772, Sections 26196, 26455, 26622, 26197, and 26198, a road, Sections 26198 aforesaid, 26199, and 26432, a road, Sections 26201, 26202, and 26526, to Race D (1), hereinbefore described, at or near the eastern boundary-line of the said Section 26526.

RACE C (5).

All that area, 25 links in width, situated in the Ashburton Survey District, County of Ashburton, commencing at Race C (2), hereinbefore described, in Section 26618, and proceeding in a south-westerly direction, intersecting the said Section 26618 and Sections 26619 and 27182 to Race B, hereinafter described, in the said Section 27182.

RACE B.

All that area, 25 links in width, situated in Spaxton, Westerfield, Ashburton, and Wakanui Survey Districts, County of Ashburton, commencing at Race A, hereinafter described, in Section 28276, Spaxton Survey District, and

proceeding in a generally south-easterly direction, intersecting the said Section 23276 and Sections 34170, 28551, 28472, and 28470, a road, Sections 28471 and 28309, a road, Sections 28310 and 28311, a road, Sections 28308, 29817, 28613, and 29818, a road, Section 28836, a road, Sections 28769 and 28779, a road, Sections 28627 and 28312, a road, Section 28835, a road, Sections 28023, 28887, 27970, 27969, and 27392, a road, Sections 27346 and 27193, a road, Sections 27493, 27390, and 27389, a road, Sections 27033, 27032, a road, Section 27031, the Main South Road, Section 27035, a road, Section 27036, reserve, and the Southern Trunk Railway, the Township of Dromore, Sections 27096, 27189, and 27088, a road, Section 27147, a road, Section 27146, a road, Section 26712, a road, Section 26716, a road, Sections 26726, 26921, 26729, 26684, 27069, 26711, 27187, and 27182, a road, Section 27069 aforesaid, a road, Sections 27068 and 26571, a road, Section 26572, a road, Sections 26624 and 25159, a road, Sections 26608 and 25228, a road, Sections 25219, 25234, and 27253, a road, Sections 25224 and 25500, a road, Section 25468, a road, Sections 27207, 25169, 25223, and 25267, a road, Reserve 1999, a road, Section 27206 of Wakanui Survey District, and a road, to the sea.

RACE B (1).

All that area, 25 links in width, situated in Ashburton and Wakanui Survey Districts, County of Ashburton, commencing at Race B, hereinbefore described, in Section 27346, and proceeding in a generally south-easterly direction, intersecting that section, a road, Sections 27394 and 27393, Reserve 2186, Sections 27494, 27493, 27494 aforesaid, and 27388, a road, Reserve 1398, Sections 27350 and 27335, Reserve 2184, Sections 29934, 28752, 27735, and 27350 aforesaid, a road, Sections 27322, 27351, and 27334, the Main South Road, Section 27429, Reserve 1770, the Southern Trunk Railway-line, Reserve 1774, Sections 26671, 26672, and 26735, a road, Sections 27323, a road, and 26726, 26685, 26686, and 26687, a road, Section 26684, a road, Sections 26859, 27068, and 27117, a road, Sections 26849, 25093, and 25305, a road, Sections 27073 and 25783, a road, Sections 25241, 25230, and 25092, a road, Sections 25229 and 25267, a road, Sections 25307 and 25350, a road, Section 25267 aforesaid, a road, Section 23680, and a road, to western boundary-line of Reserve 1999, Wakanui Survey District.

RACE B (2).

All that area, 25 links in width, situated in Spaxton, Westerfield, and Ashburton Survey Districts, County of Ashburton, commencing at Race A, hereinafter described, in Section 28551, Spaxton Survey District, and proceeding in a south-easterly direction, intersecting the said Section 28551, a road, Section 28550, a road, Section 28549, a road, Sections 28719 and 29643, a road, Section 28549 aforesaid, a road, Sections 28720, 29334, 28557, and 30134, and a road, Sections 28558, 28312, and 28728, a road, Reserve 2196, Reserve 2197, Reserve 2198, a road, Reserve 2187, Reserve 2186, Section 27394, and Reserve 2186 aforesaid, Ashburton Survey District, to Race B (1), hereinbefore described, in the said Reserve 2186.

RACE B (3).

All that area, 25 links in width, situated in Spaxton, Westerfield, Corwar, and Ashburton Survey Districts, County of Ashburton, commencing at Race B, hereinbefore described, in Section 28470, Spaxton Survey District, and proceeding in a south-easterly direction, intersecting the said Section 28470 and Section 34401, a road, Section 31255, a road, Sections 31254, 30507, 31253, and 30506, a road, Sections 30504, 30505, 31252, and 28020, Ashburton Survey District, to Race C (2), hereinbefore described, in the said Section 28020.

RACE A.

All that area, 25 links in width, situated in Spaxton, Westerfield, Ashburton, and Wakanui Survey Districts, County of Ashburton, commencing at Race D, hereinbefore described, at the point where Race C (c), hereinbefore described, terminates, and proceeding generally in a south-easterly direction, intersecting a road, Section 21371, Township of Methven, and Section 24548, a road, Sections 28681, 21495, 21493, 21494, 29949, and 29880, a road, Sections 29886 and 30926, a road, Sections 30841, 26236, 26715, 29939, 26957, 28620, 30844, and 30575, a road, Sections 28276, 34169, and 28551, a road, Section 28552, a road, Sections 29565, 27537, 19710, 25462, 23325, 23326, 27575, 30489, 25474, 23719, 23843, and 29643, a road, Sections 28473 and 30967, a road, Sections 28720 and 29334, a road, Sections 29255, 29902, 28723, and 29931, a road, Section 29935, a road, Sections 29250, 29253, and 28975, a road, Section 28054, a road, Sections 27908, 27909, and 28220, Reserve 2199, Section 28220 aforesaid, a road, Sections 28216 and 28252, a road, Section 28250, a road, Reserve 2185, Sections 29934 and 27639, a road, Section 27223, a road, Section 25603, a road, Sections 25626, 25627, 25628, and 27196, Reserve 1770, the Main South Road, Reserve 1770 aforesaid, the Southern Trunk Railway-line, Reserve 1774, Sections 25108 and 27323, a road, Section 26802, a road, Section 26803, a road,

Sections 22468, 22749, 22750, and 26708, a road, Sections 26304, 26897, and 26911, a road, Sections 26723, 26922, and 27227, a road, Sections 27818 and 27726, a road, Section 28132, a road, Section 28270, a road, Sections 27073 and 25503, a road, Section 28404, a road, Sections 25747, 34355, 25715, 25714, 25748, and 25413, a road, Sections 23682, 23683, and 23677, a road, Section 23649, Wakanui Survey District, and a road, to the sea.

RACE A (1).

All that area, 25 links in width, situated in Wakanui Survey District, County of Ashburton, commencing at Race A, hereinbefore described, at or near the south-western boundary of Section 25747, and proceeding in a south-easterly direction, intersecting a road, Sections 28406, 27432, 28407, 27438, 32115, and 28112, a road, Sections 27072, 23686, and 23487, a road, Sections 23488 and 22053, and a road, to the sea.

RACE F.

All that area, 25 links in width, situated in Spaxton, Westerfield, Ashburton, and Wakanui Survey Districts, County of Ashburton, commencing at Arterial Race C (c), hereinbefore described, in Section 25268, Spaxton Survey District, and proceeding in a generally south-easterly direction, intersecting the said Section 25268 and Section 34032, a road, Section 26121, a road, Sections 31779 and 31840, a road, Sections 26121 (aforesaid) and 31286, a road, Reserve 2009, a road, Reserve 2010, a road, Reserve 2009 aforesaid, Sections 23512, 23482, and 14751, a road, Section 31376, a road, Sections 26033 and 23547, a road, Crown land, a road, Sections 32643 and 20594, a road, Sections 31565, 29833, 23513, 31465, 14933, 14934, 22347, 23483, and 14900, a road, Sections 33769 and 27275, a road, Sections 25619, 30087, 25618, 17539, and 25617, a road, Section 14992, a road, Sections 34166, 15441, 15442, 19708, 19709, 15315, and 25405, a road, Sections 19706, 25452, 25453, 29002, 28866, 31961, 27577, and 29254, a road, Sections 28865, 29255, 29902, 28864, 28863, 29902, 28723, 28722, and 29930, a road, Sections 28054 and 27963, a road, Section 27907, a road, Reserve 1401, Sections 26929, 26930, and 27233, Reserve 1404, Sections 24439, 25423, 27651, 21710, and 26164, a road, Section 28251, a road, Sections 27249, 27325, 25349, and 23990, a road, Section 23634, a road, Sections 23990 and 23634, a road, Sections 18407, 16480, 17226, 16479, 17225, 16478, 16913, 25302, and 16126, Reserve 2060, Section 25535, Reserve 1318, the Main South Road, the Southern Trunk Railway-line, Reserve 1775, Sections 24503 and 23387, a road, Sections 23580, 25108, 24369, 25104, 25108 (aforesaid), 22209, 25108 (aforesaid), and 22209 (aforesaid), a road, Sections 23472, 25108 (aforesaid), and 25917, a road, Reserve 2240, Sections 22468, 22749, 22750, 22208, 26708, 22901, 22208 (aforesaid), and 23566, a road, Section 22902, Reserve 1767, Sections 21688, 24490, 21888, 21851, 25504, 21889, 22229, 28132, and 25920, a road, Sections 26527, 22641, 22717, 22718, 23494, 26528, 23803, and 28403, a road, Section 4844, Wakanui Survey District, a road, Section 4844 aforesaid, a road, Section 4844, and a road, to the sea.

RACE F (1).

All that area, 25 links in width, situated in Ashburton Survey District, County of Ashburton, commencing at Race F, hereinbefore described, in Reserve 2060, and proceeding in south-westerly and south-easterly directions, intersecting the said Reserve 2060, Section 16126, Reserve 1318, a road, Sections 10092 and 4109, the Main South Road, and the Southern Trunk Railway-line, Reserve 1261, a road, and Sections 20672 and 19310, a road, and Section 25108, to Race F aforesaid, in the said Section 25108.

RACE F (2).

All that area, 25 links in width, situated in Wakanui Survey District, County of Ashburton, commencing at Race F, hereinbefore described, in Section 21688, and proceeding in a generally south-easterly direction, intersecting the said Section 21688, a road, Sections 21604, 15745, and 21604 aforesaid, a road, Sections 21888, 21851, and 21889, a road, Sections 16057 and 24085, a road, Section 16686, a road, Sections 20485 (aforesaid), 16058, 22994, 22993, and 25919, a road, Section 25920, a road, Sections 22641 and 22717, a road, Sections 16061, 14941, and 14940, a road, Section 4844, a road, Section 4844 aforesaid, a road, and Section 4844 aforesaid, to Beach Road.

MAIN RACE F (F).

All that area, 50 links in width, situated in Ashburton Survey District, County of Ashburton, commencing at the left bank of Wakanui Creek, near the south-eastern boundary-line of Reserve 1120, and proceeding in a generally easterly direction intersecting that reserve, a road, Sections 18126, 18151, 18041, a road, Section 20618, a road, Sections 23472, 25108, and 25917, a road, Sections 26803, 26804, 26897, and 26911, a road, Sections 26727 and 26859, to Race B (1), hereinbefore described, in the said Section 26859.

RACE G.

All that area, 25 links in width, situated in Spaxton Survey District, County of Ashburton, commencing at Arterial Race E (e), hereinbefore described, in Section 30818, and proceeding in a generally south-easterly direction, intersecting the said Section 30818 and the Alford Forest Road to Section 31194. Also, all that area, 25 links in width, situated in the Spaxton Survey District, County of Ashburton, commencing in Section 30845, at its north-eastern boundary, and proceeding in south-westerly and south-easterly directions, intersecting the said Section 30345, a road, and Sections 30152, 27851, 27828, and 27888, to Arterial Race C (c), hereinbefore described, in the said Section 27888.

RACE K.

All that area, 25 links in width, situated in Ashburton and Wakanui Survey Districts, County of Ashburton, commencing at Wakanui Creek, in Section 5800, Ashburton Survey District, and proceeding in a generally southerly direction, intersecting the said Section 5800, Reserve 1120, Sections 12758, 12918, and 10380, Reserve 1119, a road, Section 6855, a road, Sections 10493, 7714, 7871, 7872, 14494, 7900, 10413, and 15691, a road, Sections 14942, 14642, 5593, and 16888, a road, Section 16887, a road, Section 4920, a road, Sections 7185, 4921, 14706, 7187, 7796, 7800, 7188, 17166, 8241, 14410, 7189, 14172, and 7190, a road, Sections 14173, 14582, 16276, 7191, 15051, 15052, and 15070, a road, Sections 15071 and 17909, Reserve 739, Sections 17666, 18817, 20994, 24126, and 24125, a road, Sections 30535, 25535, to the southern boundary-line of the said Section 25585, Wakanui Survey District.

RACE K (1).

All that area, 25 links in width, situated in Wakanui Survey District, County of Ashburton, commencing at Race K, hereinbefore described, in Section 18817, and proceeding in a generally southerly direction, intersecting the said Section 18817, a road, and Sections 18247, 17113, and 17111, to the eastern boundary-line of the said Section 17111.

RACE K (2).

All that area, 25 links in width, situated at Wakanui Survey District, County of Ashburton, commencing at Race K (1), hereinbefore described, in Section 18247, and proceeding in a south-easterly direction, intersecting the said Section 18247 and Section 17113, to the eastern boundary-line of said Section 17113.

RACE K (3).

All that area, 25 links in width, situated in Wakanui Survey District, County of Ashburton, commencing at Race K, hereinbefore described, in Reserve 739, and proceeding in a south-easterly direction, intersecting the said Reserve 739, Section 22617, a road, and Section 24273, to the southern boundary of said Section 24273.

RACE K (4).

All that area, 25 links in width, situated in the Wakanui Survey District, County of Ashburton, commencing at Race K, hereinbefore described, in Section 15070, and proceeding in a generally south-easterly direction, intersecting the said Section 15070, a road, Sections 15725, 17239, 17057, 17274, and 18248, a road, and Section 20747, to a point at or near the northern boundary of the said Section 20747.

RACE K (5).

All that area, 25 links in width, situated in the Wakanui Survey District, County of Ashburton, commencing at Race K, hereinbefore described, in Section 7185, and proceeding in a generally south-easterly direction, intersecting the said Section 7185, and Sections 4921, 14706, 7797, 14980, 14411, and 14690, a road, Section 15066, Reserve 1419, Sections 19941, 19942, 15068, 15105, and 15069, Reserve 1421, Sections 17273, 19452, 23127, 18969, 20353, 19939, and 31095, a road, and Sections 20579 and 23567, to the eastern boundary of the said Section 23567.

RACE K (6).

All that area, 25 links in width, situated in the Wakanui Survey District, County of Ashburton, commencing at Race K (5), hereinbefore described, in Section 14706, and proceeding in a generally south-easterly direction, intersecting a road, Sections 14706 (aforesaid), 14980, 14984, and 14983, a road, Sections 15066, 17270, 16784, 17110, 17272, 17130, 17271, and 24347, and a road to Race K (5) aforesaid, in Section 31095.

RACE K (7).

All that area, 25 links in width, situated in the Wakanui Survey District, County of Ashburton, commencing at Race K (6), hereinbefore described, in Section 14706, and proceeding in a south-easterly direction, intersecting the said Section 14706, and Sections 14862 and 14869, a road, Section 14857, a road, Sections 14857 (aforesaid) and 21585, a road, Sections 14860, 4844, and 27955, to the eastern boundary of the said Section 27955.

RACE K (8).

All that area, 25 links in width, situated in the Wakanui Survey District, County of Ashburton, commencing at Race K, hereinbefore described, in Section 10413, and proceeding in a south-easterly direction, intersecting the said Section 10413, a road, Section 15690, a road, and Sections 4923, 5594, 4919, and 16887, to Race K aforesaid, at or near the south-eastern boundary of the said Section 16887.

RACE K (9).

All that area, 25 links in width, situated in the Ashburton and Wakanui Survey Districts, County of Ashburton, commencing at Race K, hereinbefore described, in Section 10380, Ashburton Survey District, and proceeding in a south-easterly direction, intersecting Reserve 1119, Section 10350, a road, Reserve 1118, Section 18686, a road, and Sections 20605, 16376, 20607, 19243, 20606, and 20608, Wakanui Survey District, to the southern boundary of the said Section 20608.

RACE K (10).

All that area, 25 links in width, situated in the Ashburton and Wakanui Survey Districts, County of Ashburton, commencing at Race K, hereinbefore described, in Section 10380, Ashburton Survey District, and proceeding in a generally south-easterly direction, intersecting the said Section 10380 and Sections 13705, 14370, and 16882, a road, Sections 18039, 18038, and 18686, a road, and Sections 17944, 18707, 20604, and 20965, Wakanui Survey District, to the southern boundary of the said Section 20965.

RACE K (11).

All that area, 25 links in width, situated in the Wakanui Survey District, County of Ashburton, commencing at Race K (7), hereinbefore described, in Section 23303, and proceeding in a south-westerly direction across a road to the south-eastern corner of Section 14861; thence along the south-eastern boundary-line of the said Section 14861 for a distance of about 20 chains; thence in a south-easterly direction at right angles to the south-eastern boundary-line of Section 14861 aforesaid, intersecting Section 14743, to the south-eastern boundary-line of the last-mentioned section; and thence in a north-easterly direction along the south-eastern boundary-line of the said Section 14743 for a distance of about 425 links.

Given under the hand of His Excellency the Right Honourable William Hillier, Earl of Onslow, of Onslow in the County of Salop; Viscount Cranley, of Cranley in the County of Surrey; Baron Onslow, of Onslow in the County of Salop, and of West Clandon in the County of Surrey; Baron Cranley, of Imbercourt; Baronet; Knight Grand Cross of the Most Distinguished Order of Saint Michael and Saint George; Governor and Commander-in-Chief in and over Her Majesty's Colony of New Zealand and its Dependencies, and Vice-Admiral of the same; and issued under the Seal of the said Colony, at Christchurch, this nineteenth day of September, in the year of our Lord one thousand eight hundred and ninety.

W. R. RUSSELL.

GOD SAVE THE QUEEN!

Ashburton-Rangitata Water-races, County of Ashburton.

(L.S.)

ONSLOW, Governor.

A PROCLAMATION.

IN exercise and pursuance of the powers and authorities vested in me by the two hundred and sixty-seventh section of "The Counties Act, 1886," and at the request of the Ashburton County Council, I, William Hillier, Earl of Onslow, the Governor of the Colony of New Zealand, do hereby proclaim and declare the lands described in the Schedule hereto to be water-races, as defined by the two hundred and sixty-sixth section of the said Act, to be known by the name of "The Ashburton-Rangitata Water-races;" and, further, that the River Ashburton, in the County of Ashburton, with its tributaries and affluents, and the River Hinds with its tributaries, shall be streams which may be taken for the purpose of supplying the said water-races.

SCHEDULE.

ARTERIAL RACE H (H).

All that area, 50 links in width, situated in the Westerfield Survey District, County of Ashburton, commencing at the easternmost corner of Section 20828, and proceeding in a south-easterly direction, intersecting Reserve 2378, Reserve 2275, the Upper Ashburton Railway-line, Reserve 2378 aforesaid, a road, the Southern Trunk Railway-line, the Main South Road, and Section 17076, to a point about 8 chains distant north-easterly from the north-western corner of the said Section 17076.

RACE H.

All that area, 25 links in width, situated in the Westerfield, Hinds, and Wakanui Survey Districts, County of Ashburton, commencing at Race H (H), hereinbefore described, in Section 17076, Westerfield Survey District, and proceeding in a generally south-easterly direction, intersecting the said Section 17076 and Sections 4354, 7822, 7823, 7824, and 7825, a road, Sections 18003 and 17512, a road, Sections 20692, 19272, 20693, 19368, 17187, 6771, 6777, 6778, 6779, 6780, 6781, 6782, 6783, 6784, 6785, 6786, 6787, 8342, 8451, 6788, 6791, and 8452, a road, Sections 6791 and 8452 (aforesaid), 6829, 16607, 16899, 23702, 17186, 12546, 17185, and 21565, a road, Sections 17191 and 20078, a road, and Sections 22838, 25980, 25915, and 26153, Wakanui Survey District, to a point at or near the south-western corner of the said Section 26153.

RACE H (1).

All that area, 25 links in width, situated in the Hinds and Wakanui Survey Districts, County of Ashburton, commencing at Race H, hereinbefore described, near the south-eastern boundary-line of Section 4354, and proceeding in a south-easterly direction, intersecting Sections 7822, 7823, 7824, and 7825, to Boundary Road.

RACE H (2).

All that area, 25 links in width, situated in the Wakanui Survey District, County of Ashburton, commencing at or near the southernmost corner of Section 6771, and proceeding in a generally south-easterly direction, intersecting Sections 6777, 6778, 6779, 6780, 6781, 6782, 8418, 8450, 6783, 6784, 6785, 6786, 6787, 8342, 8451, 6788, and 21581, a road, Sections 23702 and 17186, a road, and Section 21428, to a point at or near the southern boundary of the said Section 21428.

RACE H (3).

All that area, 25 links in width, situated in the Westerfield, Hinds, and Wakanui Survey Districts, County of Ashburton, commencing at Arterial Race H (H), hereinbefore described, in Reserve 2378, Westerfield Survey District, and proceeding in a south-easterly direction, intersecting the said Reserve 2378, the Upper Ashburton Railway-line, Reserve 2378 aforesaid, a road, Lot 1 of Reserve 350, a road, the Southern Trunk Railway-line, the Great South Road, Sections 20425, 20367, and 17075, a road, Sections 17073, 17879, 12145, 7751, 7752, and 7170, Reserve 931, a road, Section 17401, Reserve 737, Sections 18077 and 18078, Reserve 737 aforesaid, Section 8426, a road, Sections 6773, 6774, 6777, 6778, 6779, 6780, 6781, 6782, 16832, 14881, 12557, 14880, 16914, 16781, 20071, 17337, and 17194, a road, Sections 17193, 17176, 6789, 17175, 26144, and 23703, a road, Sections 16853, 12545, and 18223, a road, Sections 7202 and 20070, a road, Sections 20215, 21543, and 20216, a road, Sections 23411, 21467, 25867, and 23421, Reserve 2020, Crown land, a road, Section 26800, a road, and Sections 21544 and 33496, Wakanui Survey District, to the sea.

RACE H (4).

All that area, 25 links in width, situated in the Westerfield and Hinds Survey Districts, County of Ashburton, commencing at or near the south-western corner of Section 17616, Westerfield Survey District, and proceeding in southerly and easterly directions, intersecting the said Section 17616, a road, Section 20828, the Upper Ashburton Railway-line, Section 20828 aforesaid, Lots 14 and 10 of Reserve 350, and a road, to the south-western corner of Lot 6 of the said Reserve 350, Hinds Survey District.

RACE H (5).

All that area, 25 links in width, situated in the Westerfield and Hinds Survey Districts, County of Ashburton, commencing at Race H (4), hereinbefore described, in Section 20828, Westerfield Survey District, and proceeding in westerly and southerly directions, intersecting the said Section 20828, Lot 15 of Reserve 350, a road, Lots 16, 13, 17 of the said Reserve 350, and Section 20819, Hinds Survey District, to the Southern Trunk Railway-line.

ARTERIAL RACE N (N).

All that area, 50 links in width, situated in the Alford and Shepherd's Bush Survey Districts, County of Ashburton, commencing on the right bank of the South Branch of the Ashburton River, at or near the north-western corner of Section 25144, Alford Survey District, and proceeding in a south-easterly direction, intersecting the said Section 25144, and Sections 21105, 25142, and 31077, Reserve 2567, and the intervening roads, Section 24644, Reserve 2564, Sections 24645, 24653, and 24821, a road, and Section 24821 aforesaid, Shepherd's Bush Survey District, to a point on the north-eastern boundary-line of the said Section 24821.

RACE N.

All that area, 25 links in width, situated in the Shepherd's Bush, Westerfield, and Hinds Survey Districts, County of Ashburton, commencing at Arterial Race N (N), hereinbefore described, at or near the north-eastern boundary-line of

Section 24821, Shepherd's Bush Survey District, and proceeding in a generally south-easterly direction, intersecting Reserve 2564, Sections 26226 and 31331, Reserve 2564 aforesaid, Crown land, Sections 28410 and 31332, a road, Section 28402, Reserve 2563, a road, Section 31467, a road, Crown land, Reserve 2562, Section 33015, Reserve 2125, Section 33014, a road, Section 27050, a road, Sections 15990, 10983, 16353, and 3393, a road, Sections 21145 and 26513, a road, Section 27383, Crown land, Section 33093, Crown land, Section 27383 aforesaid, Crown land, Sections 34024, 27048, 27046, and 33008, a road, Sections 27051, 28496, and 27052, a road, Section 28497, a road, Sections 34630 and 28500, Crown land, Section 28636, a road, Sections 33167, 28041, 34512, 34189, 27793, and 27722, a road, Sections 27722 (aforesaid), 27723, 27691, and 27692, Reserve 1977, a road, Section 32313, Crown land, Reserve 2569, a road, Lots 51, 52, 53, 55, and 54 of Reserve 350, a road, Lot 64, Ashburton Borough Endowment, a road, Sections 23773, 26017, 25708, and 34524, a road, Sections 17288 and 20832, a road, Sections 20833 and 25902, a road, Sections 20836, 34640, and 23290, Reserve 1782, Sections 20826 and 14613, and a road to the Southern Trunk Railway-line.

RACE N (1).

All that area, 25 links in width, situated in the Hinds Survey District, County of Ashburton, commencing at Race N, hereinbefore described, near the north-eastern corner of Lot 51 of Reserve 350, and proceeding in a south-easterly direction, intersecting the said Lot 51 and Lots 48, 49, and 50 of the said Reserve 350, a road, Sections 23774, 28409, 27890, 34403, 23143, 27810, and 23143 aforesaid, a road, Sections 23142, 25193, and 26242, Reserve 1782, a road, the Southern Trunk Railway-line, the Main South Road, Sections 20348, 20349, 21049, and 21500, a road, Sections 25679, 23039, 22739, 23040, 22740, 25680, 23071, and 22972, a road, and Sections 16869 and 16740, to the south-eastern boundary of the said Section 16740.

RACE N (2).

All that area, 25 links in width, situated in the Shepherd's Bush and Westerfield Survey Districts, County of Ashburton, commencing at Race N, hereinbefore described, near the north-eastern corner of Section 16349, Shepherd's Bush Survey District, and proceeding in a south-easterly direction, intersecting the said Section 16349 and Sections 10985, 16348, and 10984, a road, Sections 21343, 8882, 3940, 8881, 16352, and 21342, a road, Sections 8880, 15953, 19535, 15953 (aforesaid), 10534, 15953 (aforesaid), 10533, 15953 (aforesaid), 10532, 15953 (aforesaid), 10531, 15953 (aforesaid), 10530, 15953 (aforesaid), 10529, 15953 (aforesaid), 10528, 15955, and 10998, Westerfield Survey District, to the south-eastern boundary of the said Section 10993.

RACE N (3).

All that area, 25 links in width, situated in the Hinds Survey District, County of Ashburton, commencing at Race N, hereinbefore described, at or near the north-eastern boundary of Section 32313, and proceeding in south-westerly and south-easterly directions, intersecting the said Section 32313, Crown land, Section 33165, a road, Lots 57 and 56 of Reserve 350, a road, and Lots 60, 61, 63, 62, and 64 of Ashburton Borough Endowment, to Race N aforesaid, in the said Lot 64.

RACE N (4).

All that area, 25 links in width, situated in the Westerfield Survey District, County of Ashburton, commencing at Race N, hereinbefore described, at or near the northern boundary of Section 27051, and proceeding in southerly and easterly directions, intersecting the said Section 27051, a road, Sections 21341, 15961, 17580, and 17581, a road, Sections 15956 and 21340, a road, Section 28499, a road, and Section 28500, to Race N aforesaid, at or near the south-eastern corner of the said Section 28500.

RACE N (5).

All that area, 25 links in width, situated in the Shepherd's Bush Survey District, County of Ashburton, commencing at Race P, hereinafter described, at or near the north-eastern boundary of Section 24822, and proceeding in a south-easterly direction, intersecting the said Section 24822 and Sections 28791 and 24907, a road, Sections 24907 (aforesaid) and 24501, a road, Sections 25015, 25016, and 31100, a road, Sections 21334, 15994, 16541, 10980, and 16540, a road, and Sections 10981, 16350, 15996, 10982, and 15990, to Race N, hereinbefore described, in the said Section 15990.

RACE O.

All that area, 25 links in width, situated in the Alford, Shepherd's Bush, Westerfield, and Hinds Survey Districts, County of Ashburton, commencing at Arterial Race N (N), hereinbefore described, in Reserve 2567, Alford Survey District, and proceeding in easterly and southerly directions, intersecting the said Reserve 2567, the Upper Ashburton Railway-line, a road, Sections 30701, 30700, 30699, and

30698, the Upper Ashburton Railway-line aforesaid, a road, Reserve 2567 aforesaid, a road, Reserve 2573, Sections 31204 and 30642, a road, Sections 30642 (aforesaid) and 34412, the Upper Ashburton Railway-line aforesaid, Sections 31203, 30486, 27153, 27152, 27151, 25009, and 25776, a road, Sections 25006, 25007, 25862, and 30305, a road, Sections 25859, 25860, 28259, 29177, 29183, 29181, 29180, and 29178, a road, Section 30471, Crown land, a road, Reserve 2255, the Upper Ashburton Railway-line aforesaid, Reserve 2255 aforesaid, a road, Reserve 2254, Crown land, a road, Sections 32740 and 29224, Crown land, a road, Crown land, Section 29225, Crown land, Section 21986, Crown land, a road, Sections 29223, 29222, 29322, 29189, 28999, 28890, and 29000, a road, Sections 29220, 29857, 29005, and 29857, a road, Sections 34422, 33009, 33012, and 33011, a road, Section 28784, a road, Sections 28745 and 33247, a road, Sections 28043, 28042, and 33184, a road, Sections 33247 (aforesaid), 31965, 33246, 33242, 29312, and 29511, a road, Section 29510, Reserve 2568, Reserve 1978, a road, Lots 44, 43, 40, 39, and 35 of Reserve 350, Reserve 257, Reserve 1953, Section 26801, a road, Sections 17357, 17358, and 17302, a road, the Southern Trunk Railway-line, the Main South Road, Sections 20671, 21100, 15708, and 15638, a road, and Sections 22922, 20788, 15365, 20789, 20424, 16785, 15727, and 6430, Hinds Survey District, to a point on the western boundary-line of the said Section 6430.

RACE O (1).

All that area, 25 links in width, situated in the Westerfield Survey District, County of Ashburton, commencing at Race O, hereinbefore described, near the western boundary of Section 25859, and proceeding in easterly and south-easterly directions, intersecting the said Section 25859, and Sections 24122 and 25741, a road, Sections 25742, 26413, 23593, 23538, 19418, 17056, 25005, 29176, 27853, and 23979, a road, Section 25299, Crown land, Sections 21396, 21346, and 21336 aforesaid, a road, Sections 21328, 21329, 21327, and 20840, a road, Section 28493, the Upper Ashburton Railway-line, Section 28493 aforesaid, a road, Sections 28495 and 28515, a road, Sections 28494 and 28514, a road, and Section 28968, to Race O (3), hereinafter described, in the said Section 28968.

RACE O (2).

All that area, 25 links in width, situated in Hinds Survey District, County of Ashburton, commencing at Race O, hereinbefore described, at or near the south-eastern boundary-line of Section 15708, and proceeding in a southerly direction, intersecting Sections 15638, 15634, 20914, and 6431, a road, Sections 15363 and 6431 (aforesaid), a road, Sections 19937, 16829, 7237, 8371 to 8390, and 7236, a road, Sections 8371 to 8390 (aforesaid), 16831, 16782, 8371 to 8390 (aforesaid), 7261, 7240, 8371 to 8390 (aforesaid), a road, Sections 7264, 7263, 33647, 16849, 21694, and 17189, a road, and Sections 21692, 16969, 18582, 22563, and 18582 (aforesaid), to the southern boundary of the said section 18582.

RACE O (3).

All that area, 25 links in width, situated in Westerfield Survey District, County of Ashburton, commencing at Race O, hereinbefore described, at or near the north-eastern boundary of Section 29220, and proceeding in easterly and south-easterly directions, intersecting the said section 29220, a road, Reserve 1963, Sections 28968, 32503, 32742, 28274, 32742 (aforesaid), 33182, and 33186, a road, Reserve 1959, a road, and Section 33247, to Race O aforesaid, in the said Section 33247.

RACE O (4).

All that area, 25 links in width, situated in Shepherd's Bush and Westerfield Survey Districts, County of Ashburton, commencing at Race O, hereinbefore described, at or near the north-western boundary-line of Section 34412, Shepherd's Bush Survey District, and proceeding in a south-easterly direction, intersecting the said section 34412, Reserve 2565, Sections 31387, 31386, and 31385, Reserve 2565 (aforesaid), a road, Crown land, Section 30469, the Upper Ashburton Railway-line, Sections 30470 and 30471, Crown land, a road, and Reserve 2255, Westerfield Survey District, to Race O aforesaid, in the said Reserve 2255.

RACE O (5).

All that area, 25 links in width, situated in Westerfield Survey District, County of Ashburton, commencing at Race O, hereinbefore described, at or near the south-eastern boundary of Reserve 2255, and proceeding in southerly and south-easterly directions, intersecting Reserve 2255, Crown land, Reserve 2258, Crown land, a road, Reserve 2256, Crown land, and Section 21986, to Race O aforesaid, at or near the north-eastern boundary-line of the said Section 21986.

RACE O (6).

All that area, 25 links in width, situated in the Westerfield and Spaxton Survey Districts, County of Ashburton, commencing at Race O, hereinbefore described, at or near the south-eastern boundary of Section 25776, Westerfield Survey

District, and proceeding in north-easterly and southerly directions, intersecting the said Section 25776, and Sections 25897 and 30775, a road, Sections 30654 and 31475, a road, Section 31476, a road, and Sections 34122, 23615, and 26413, to Race O (1), hereinbefore described, in the said Section 26413.

RACE O (7).

All that area, 25 links in width, situated in Westerfield Survey District, County of Ashburton, commencing at Race O, hereinbefore described, at or near the north-western corner of Section 29224, and proceeding in a south-easterly direction, intersecting the said Section 29224, a road, Crown land, a road, and Section 28890, to Race O aforesaid, in the said Section 28890.

RACE P.

All that area, 25 links in width, situated in Shepherd's Bush, Westerfield, and Hinds Survey Districts, County of Ashburton, commencing at Arterial Race N (s), hereinbefore described, at or near the north-eastern boundary-line of Section 24821, Shepherd's Bush Survey District, and proceeding in southerly and south-easterly directions, intersecting Sections 24821 (aforesaid) and 26225, a road, Section 24822, to the North Branch of the Hinds River, thence across that river and intersecting Sections 20791, and 16134, a road, thence in a south-westerly direction to Section 3832, thence to and along the eastern boundaries of Sections 20586, 16305, and 16304, to the north-eastern corner of the last-mentioned section, thence, intersecting Section 24228, to the South Branch of the Hinds River, thence across that river and intersecting Section 28737, a road, Section 31662, a road, Sections 30566, 30138, 30567, and 30136, a road, Sections 30136 (aforesaid) and 28039, a road, Sections 30164, 28038, 30381, 32911, 27357, 32028, 27812, 27820, 29759, 27811, and 29759 (aforesaid), a road, Section 32799, Reserve 1551, a road, Section 26264, Reserve 1989, Sections 26178 and 26177, a road, Section 17543, a road, Section 25003, Reserve 1988, Sections 25004, 27646, and 27647, a road, Reserve 1550, a road, Reserve 1550 (aforesaid), a road, Sections 27795, 27841, and 27842, a road, Reserve 1549, a road, Sections 29900, 28664, 29903, 28527, 27695, 20964, and 21055, a road, Sections 19248 and 24493, a road, Sections 27695 and 27518, a road, Section 20561, a road, Sections 28639 and 27977, Reserve 2078, Lots 70, 71, 72, and 75 of Reserve 350, a road, Lot 74 of the said Reserve 350, a road, Sections 27246 and 21042, a road, Sections 27465, 27362, 27361, and 27517, a road, Sections 30724, 31037, and 28193, a road, Sections 28187, 33239, and 32088, a road, Sections 33454, 33457, 32811, 32812, and 33458, a road, Lots 6 and 8 of Reserve 1331 (Hinds Village Settlement), Lots 1, 3, and 4 of Reserve 1371 (Hinds Village Settlement), a road, the Southern Trunk Railway-line, a road, Lots 57 and 56 of Reserve 1371 aforesaid (Hinds Village Settlement), Section 28186, a road, Sections 30758 and 28267, a road, Sections 27912 and 30759, a road, Sections 32516, 32517, 32518, 32365, 32751, and Section 28867, a road, Section 28829, a road, Section 28828, a road, Section 28642, a road, Section 31647, a road, Sections 28642 (aforesaid), 32899, 34115, 32951, 33187, 33095, and 32951 (aforesaid), a road, and Sections 29386, 33266, 22290, 25037, and 25312, to the south-eastern boundary of the last-mentioned section.

RACE P (1).

All that area, 25 links in width, situated in Shepherd's Bush Survey District, County of Ashburton, commencing at Race P, hereinbefore described, in Section 30566, and proceeding in north-easterly and southerly directions, intersecting the said Section 30566 and Sections 30137 and 30564, a road, Sections 30163 and 30570, a road, Sections 33179 and 19326, Crown land, a road, Section 30164, Crown land, Sections 32481, 32482, 32909, and 32910, a road, Section 33227, a road, Sections 33060, 19326, 17097, 3974, 12483, and 27815, a road, and Sections 27816 and 32799, to Race P aforesaid, in the said Section 32799.

RACE P (2).

All that area, 25 links in width, situated in Westerfield and Hinds Survey Districts, County of Ashburton, commencing at Race P, hereinbefore described, at junction of roads in Reserve 1550, Westerfield Survey District, and proceeding in north-easterly and south-easterly directions, intersecting the said Reserve 1550, Section 17541, a road, Section 17544, Reserve 1550 aforesaid, Reserve 1549, Sections 17542, 16956, 16990, and 17404, a road, Section 16067, a road, Sections 17403, 16067 (aforesaid), 3310, 16669, 17402, and 20561, Hinds Survey District, to Race P aforesaid, in the said Section 20561.

RACE P (3).

All that area, 25 links in width, situated in Westerfield and Hinds Survey Districts, County of Ashburton, commencing at Race P, hereinbefore described, at or near the southern boundary-line of Section 28527, and proceeding in a generally south-easterly direction, intersecting the said Section 28527 and Sections 28528, 28529, and 31564, a road, Section 31256, Lots 81 and 80 of Reserve 350, Section 27572, a

road, Section 28192, a road, Section 28193, a road, Section 28187, a road, Sections 32086, 28191, 33452, 32702, 32819, 33459, and 33461, a road, Lots 48, 47, and 46 of Reserve 1381 (Hinds Village Settlement), Lots 6, 5, and 4 of Reserve 1371 (Hinds Village Settlement), and a road, to Race P, aforesaid, in Railway Reserve.

RACE P (4).

All that area, 25 links in width, situated in Shepherd's Bush Survey District, County of Ashburton, commencing at Race P, hereinbefore described, in Section 28737, and proceeding in a south-easterly direction, intersecting the said Section 28737, a road, Section 29029, a road, and Sections 25784, 30571, and 30163, to Race P (1), hereinbefore described, at or near the south-western boundary of the said Section 30163.

RACE P (5).

All that area, 25 links in width, situated in Shepherd's Bush Survey District, County of Ashburton, commencing at Race P (1), hereinbefore described, at or near the south-eastern corner of Section 33179, and proceeding in a south-easterly direction, intersecting Section 19326, a road, and Section 19326 aforesaid, to Race P (1) aforesaid, at a point on the south-western boundary of the said section 19326.

RACE Q.

All that area, 25 links in width, situated in Shepherd's Bush, Rangitata, Hinds, and Coldstream Survey Districts, County of Ashburton, commencing at Race P, hereinbefore described, at a point near the south-western boundary-line of Section 29759, Shepherd's Bush Survey District, and proceeding in a generally south-easterly direction, intersecting the said Section 29759, a road, Sections 32801, 27783, and 28481, a road, Sections 28834 and 28207, a road, Sections 28482, 28483, and 28484, a road, Sections 28475 and 28476, a road, Sections 31993, 31947, 31327, and 31946, a road, Section 31256, Lots 82, 85, 83, and 84 of Reserve 350, Sections 28263 and 27442, a road, Sections 27374, 27308, and 27607, a road, Sections 27305, 27798, 30899, 31452, 31006, and 31007, a road, Lots 1 and 2 of Reserve 1650, a road, Sections 31142 and 31453, a road, Lot 13 of Reserve 1381, a road, the Southern Trunk Railway-line, Lot 12 of the said Reserve 1381, Lot 10 of Reserve 1381 aforesaid, Lot 15 of Reserve 1371, a road, Lot 16 of Reserve 1371 aforesaid, Sections 33270 and 33105, a road, Sections 33440, 31389, 29165, and 33281, a road, Sections 32550, 29149, 34382, 32595, and 32515, a road, Reserve 2012, Sections 32923, 33268, and 30120, a road, Section 29847, to the road forming the south-eastern boundary of the said Section 29847, Coldstream Survey District.

RACE Q (1).

All that area, 25 links in width, situated in Hinds Survey District, County of Ashburton, commencing at Race Q, hereinbefore described, in Section 27308, and proceeding in a southerly direction, intersecting the said Section 27308, a road, Sections 27305, 30899, 31452, 31142, and 31453, a road, Lot 11 of Reserve 1381, a road, the Southern Trunk Railway-line, and Lot 10 of Reserve 1381 aforesaid, to Race Q aforesaid, at or near the south-eastern boundary-line of the said Lot 10.

RACE Q (2).

All that area, 25 links in width, situated in Hinds Survey District, County of Ashburton, commencing at Race Q, hereinbefore described, at or near the south-eastern boundary-line of Lot 16 of Reserve 1371, and proceeding in a southerly direction, intersecting the said Lot 16, and Sections 33270 and 33105, a road, Sections 33710 and 29777, a road, Sections 32667, 31389, and 33281, to Race Q aforesaid, at or near the northern boundary-line of Section 21965.

RACE R.

All that area, 25 links in width, situated in Shepherd's Bush, Rangitata, Coldstream, and Hinds Survey District, County of Ashburton, commencing at Race P, hereinbefore described, in Section 28039, Shepherd's Bush Survey District, and proceeding generally in a southerly direction, intersecting the said Section 28039 and Section 30306, Reserve 2131, Section 30306 aforesaid, a road, Sections 30289 and 30288, Crown land, Sections 33061 and 29762, a road, Sections 33004 and 32155, a road, Section 28486, a road, Section 28487, a road, Sections 28597, 32652, 32414, and 28597 (aforesaid), a road, Section 28487, a road, Crown land, a road, Sections 32464 and 33525, a road, Section 33070, Reserve 2266, Lots 93 and 92 of Reserve 350, Crown land, a road, Section 31496, a road, Section 31086, Crown land, Sections 31003, 31004, and 28935, a road, Section 30790, a road, Section 28935 aforesaid, Crown land, Lot 8 of Reserve 1650, the Southern Trunk Railway-line, Lot 7 of the said Reserve 1650 (North Rangitata Township), Section 34643, township reserve, Lot 16 of Reserve 1381, Lot 23 of Reserve 1371, a road, Lot 24 of Reserve 1371 aforesaid, a road, Lot 25 of Reserve 1371 aforesaid, a road, Section 25038, a road, Sections 23183 and 27957, a road, Sections 23458 and 24713, a

road, Sections 24784, 28976, 24784 (aforesaid), and 24718, Reserve 2012, a road, and Sections 29991, 29959, and 23896, to the terrace in the said Section 23896.

RACE R (1).

All that area, 25 links in width, situated in Rangitata and Hinds Survey Districts, County of Ashburton, commencing at Race R, hereinbefore described, in Lot 16 of Reserve 1381, and proceeding in easterly and south-easterly directions, intersecting Lots 16 (aforesaid) and 15 of Reserve 1381, Lots 21 and 19 of Reserve 1371. Reserve 1721, a road, Lots 22 and 20 of the said Reserve 1371, a road, Sections 32774, 32773, 32774 (aforesaid), and 29777, a road, Sections 32666, 31388 and 32593, a road, and Sections 29149, 28976, and 32515, to Race Q, hereinbefore described, near the south-eastern corner of the said Section 32515.

RACE R (2).

All that area, 25 links in width, situated in Shepherd's Bush Survey District, County of Ashburton, commencing at Race R, hereinbefore described, in Crown lands, and proceeding in easterly and southerly directions, intersecting Crown land, Section 29761, a road, Section 28486, a road, and Section 28487, Race R aforesaid, near the south-western corner of the said Section 28487.

RACE S.

All that area, 25 links in width, situated in Shepherd's Bush Survey District, County of Ashburton, commencing at Limestone Creek, in Section 24597, and proceeding in southerly and easterly directions, intersecting the said Section 24597, to the south branch of the Hinds River, thence across that river, and intersecting Section 30068, Crown land, a road, Section 29948, a road, Section 30140, a road, Sections 30240 and 30241, a road, Section 30140 aforesaid, a road, Sections 30241 (aforesaid) and 30748, a road, Section 30197, a road, Section 30568, a road, Section 32222, Crown land, Sections 32088, 32632, 31687, and 32633, a road, Section 33104, a road, Section 33103, a road, Section 33121, Reserve 2129, a road, and Sections 33004 and 33155, to Race S (1), hereinafter described, in the said Section 32155.

RACE S (1).

All that area, 25 links in width, situated in Shepherd's Bush and Rangitata Survey Districts, County of Ashburton, commencing at Race S, hereinbefore described, in Section 32155, Shepherd's Bush Survey District, and proceeding in a south-westerly direction, intersecting the said Section 32155, and Section 32156, a road, Reserve 2391, Section 32453, a road, Crown land, Reserve 2522, Reserve 2560, and a road, to Race T, hereinafter described, at or near the north-western corner of Section 31141, Rangitata Survey District.

RACE S (2).

All that area, 25 links in width, situated in Shepherd's Bush Survey District, County of Ashburton, commencing at Race S, hereinbefore described, in Section 30140, and proceeding in an easterly direction, intersecting the said Section 30140, a road, and Sections 30197 and 31662, to Race P, hereinbefore described, in the last-mentioned section.

RACE S (3).

All that area, 25 links in width, situated in Shepherd's Bush Survey District, County of Ashburton, commencing at Race S, hereinbefore described, at or near the north-western corner of Section 33104, and proceeding in south-westerly and south-easterly directions, intersecting the said Section 33104, Crown land, Section 33121, a road, and Sections 33004 and 32155, to Race S (1), hereinbefore described, in the said Section 32155.

RACE T.

All that area, 25 links in width, situated in Alford, Shepherd's Bush, and Rangitata Survey Districts, County of Ashburton, commencing at the South Branch of the Hinds River, near the south-western corner of Section 29264, Alford Survey District, and proceeding in a south-easterly direction, intersecting Crown land, Sections 29031 and 25046, a road, Sections 25046 (aforesaid) and 30167, a road, Sections 30141, 29641, 30141 (aforesaid), 30143, and 30142, a road, Sections 30166, 31805, 31918, 32987, 31919, and 32987 (aforesaid), a road, Sections 31600, 32038, and 31601, a road, Crown land, Section 31603, a road, Section 32053, Crown land, Section 32976, a road, Section 32749, a road, Section 32976 aforesaid, Reserve 2561, a road, Section 30562, a road, Sections 30562 (aforesaid) and 31141, a road, Reserve 2525, Crown land, Lot 98 of Reserve 350, a road, Lot 99 of Reserve 350, Sections 30812 and 32264, a road, Section 32312, a road, Sections 32311 and 30889, a road, Sections 32265, 30022, and 30788, a road, Section 30789, a road, and Section 30790, to Race R, hereinbefore described, in the said Section 30790, Rangitata Survey District.

RACE T (1).

All that area, 25 links in width, situated in Shepherd's Bush Survey District, County of Ashburton, commencing at

Race T, hereinbefore described, in Section 25046, and proceeding in a generally south-easterly direction, intersecting the said Section 25046 and Section 29828, a road, Sections 29822, 29033, and 29640, a road, Section 29640 aforesaid, a road, and Sections 29642 and 30143, a road, and Section 30240, to Race S, hereinbefore described, in the said Section 30240.

RACE Y.

All that area, 25 links in width, situated in Hinds and Wakanui Survey Districts, County of Ashburton, commencing at Ford's Creek, in Section 6803, Hinds Survey District, and proceeding in a generally south-easterly direction, intersecting the said Section 6803, and Sections 6802, 6801, 6790, and 6800 to 6807, a road, Sections 8399, 8400, 20417, 20211, 16847, 12551, and 20297, a road, Sections 18895, 12550, 18896, 12552, and 20301, a road, and Sections 21066, 21217, 21067, and 22406, Wakanui Survey District, to a gully in the last-mentioned section.

RACE Z.

All that area, 25 links in width, situated in Hinds Survey District, County of Ashburton, commencing at the north-western corner of Section 6802, and proceeding in south-westerly and south-easterly directions, intersecting the said Section 6802, and Sections 6841, 16772, 26128, 8371 to 8390, a road, Sections 8371 to 8390 aforesaid, Sections 30045, 8394, and 17379, a road, Sections 18581, 24230, 7200, 8397, 24230 (aforesaid), and 18580, a road, Section 22120, a road, and Section 22121, to a point in the last-mentioned section.

RACE Z (1).

All that area, 25 links in width, situated in Hinds Survey District, County of Ashburton, commencing at Race Z, hereinbefore described, at or near Bell's Road, in Sections 8371 to 8390, and proceeding in a south-easterly direction, intersecting the said Sections 8371 to 8390, Sections 25200 and 8395, and a road to the northern boundary of Section 8396.

Given under the hand of His Excellency the Right Honourable William Hillier, Earl of Onslow, of Onslow in the County of Salop; Viscount Cranley, of Cranley in the County of Surrey; Baron Onslow, of Onslow in the County of Salop, and of West Glandon in the County of Surrey; Baron Cranley, of Imbercourt; Baronet; Knight Grand Cross of the Most Distinguished Order of Saint Michael and Saint George; Governor and Commander-in-Chief in and over Her Majesty's Colony of New Zealand and its Dependencies, and Vice-Admiral of the same; and issued under the Seal of the said Colony, at Christchurch, this nineteenth day of September, in the year of our Lord one thousand eight hundred and ninety.

W. R. RUSSELL.

GOD SAVE THE QUEEN!

Mount Somers, Alford, and Ashburton Forks Water-races, County of Ashburton.

(L.S.) ONSLOW, Governor.

A PROCLAMATION.

IN exercise and pursuance of the powers and authorities vested in me by the two hundred and sixty-seventh section of "The Counties Act, 1886," and at the request of the Ashburton County Council, I, William Hillier, Earl of Onslow, the Governor of the Colony of New Zealand, do hereby proclaim and declare the lands described in the Schedule hereto to be water-races, as defined by the two hundred and sixty-sixth section of the said Act, to be known by the name of the Mount Somers, Alford, and Ashburton Forks Water-races; and, further, that the River Ashburton, in the County of Ashburton, with its tributaries and affluents, shall be streams which may be taken for supplying the said water-races.

SCHEDULE.

RACE L.

All that area, 25 links in width, situated in the Alford Survey District, County of Ashburton, commencing on the creek at the south-eastern boundary-line of Section 18401, and proceeding in an easterly direction, intersecting Crown land, a road, Section 33507, Reserve 1822, Section 33998, a road, tramway reserve, a road, Sections 18280, 33999, 22004, and 18245, a road, Section 18244, a road, Sections 18246, 17771, and 18544, a road, Sections 16718, 18302, and 34056, a road, Sections 18545, 17769, and 18546, a road, Section 26795, a road, Sections 21511, 21510, and 26966, a road, and Sections 26966 (aforesaid), 32131, and 32133, to a point in the last-mentioned section.

RACE L (1).

All that area, 25 links in width, situated in Alford Survey District, County of Ashburton, commencing at Race L, hereinbefore described, in Tramway Reserve, near the southernmost corner of Section 18993, and proceeding in a south-easterly direction, intersecting the said Tramway Reserve, to a point near the eastern corner of Section 34054, thence intersecting a road, Sections 34052, 33188, 34053, 27670, 24339, 23725, 24338, 25863, 27790, and 29600, a road, Sections 24748, 29574, 21511, and 21510, a road, and Section 26966, to Race L aforesaid, in the said Section 26966.

RACE L (2).

All that area, 25 links in width, situated in Alford Survey District, County of Ashburton, commencing at Race L (1), hereinbefore described, near the south-eastern corner of Section 34054, and proceeding in southerly and south-easterly directions, intersecting Tramway Reserve and Sections 17776, 17773, 19506, 19632, 19633, and 24472, to the road forming the south-eastern boundary of the said Section 24472.

RACE L (3).

All that area, 25 links in width, situated in Alford Survey District, County of Ashburton, commencing at Race L (1), hereinbefore described, in Tramway Reserve, at a point fronting Section 15202, and proceeding in a generally south-easterly direction, intersecting the said Section 15202, a road, Section 18512, and the Mount Somers Railway-line, Section 34048, Reserve 2028, Reserve 2639, and Section 26962, to the western boundary-line of Section 24473.

RACE M.

All that area, 25 links in width, situated in Alford Survey District, County of Ashburton, commencing on the right bank of Taylor's Stream at the traffic-bridge, and proceeding in south-westerly and southerly directions, intersecting Section 32566, a road, Section 5287, a road, Section 21514, a road, Sections 29584 and 25273, a road, Section 21771, Reserve 1023, Section 21771 aforesaid, a road, Sections 9506, 21490, and 17410, a road, Sections 17407 and 20357, a road, Section 9082, a road, Sections 17767, 20650, 21265, 22485, 23384, 23237, and 20007, a road, and Section 21480, to Bowyer's Stream, in the said Section 21480.

RACE M (1).

All that area, 25 links in width, situated in Alford Survey District, County of Ashburton, commencing at Race M, hereinbefore described, in Section 29584, and proceeding in south-easterly and south-westerly directions, intersecting the said Section 29584, a road, Section 29577, a road, Section 29579, a road, Section 29578, a road, Section 29674, Reserve 2008, Sections 22634 and 17763, and a road, to Smith's Creek, at or near the north-eastern corner of Section 17764.

RACE J.

All that area, 25 links in width, situated in Alford and Spaxton Survey Districts, County of Ashburton, commencing at the creek at or near the north-eastern corner of Section 1502, Alford Survey District, and proceeding in a south-easterly direction, intersecting the said Section 1502 and Sections 7255, 9731, and 31878, a road, Reserve 2027, Section 29535, a road, Sections 29537, 29538, 29539, 29540, 29541, 29542, 29543, 29544, and 34144, a road, Sections 30189, 29546, 29545, 29547, 29548, 29549, 29550, 29551, and 34148, a road, Sections 34140, 30184, 29271, 30184 (aforesaid), and 34079, a road, and Section 34078, Spaxton Survey District, to the creek at or near the eastern boundary-line of the said Section 34078.

RACE J (1).

All that area, 25 links in width, situated in Spaxton Survey District, County of Ashburton, commencing at Race J, hereinbefore described, at the northern boundary-line of Section 29546, and proceeding in south-westerly and south-easterly directions, intersecting Sections 29546 (aforesaid), 30189, 29545, 28554, 29547, 29536, 29548, 28590, 29549, and 29550, a road, Sections 25188 and 29115, a road, Section 34142, a road, Section 30187, a road, and Sections 30188, 29274, 29388, 30185, and 29294, to the junction of roads at the south-eastern corner of the last-mentioned section.

RACE V.

All that area, 25 links in width, situated in Spaxton and Westerfield Survey Districts, County of Ashburton, commencing at creek in Section 21076, Spaxton Survey District, and following the said creek, intersecting Sections 30630, 29389, 29650, 21074, 23523, and 20280, a road, Sections 21039 and 18572, and Reserve 1411, to Alford Forest Road, at Reserve 1124, thence proceeding in a south-easterly direction along the said Alford Forest Road to the north-eastern corner of Section 14545, thence intersecting the said Section 14545, and Sections 14354 and 14352, a road, Sections 21620 and 23997, a road, Reserve 1409, and Section 22285, Wester-

field Survey District, to a creek near the north-eastern boundary-line of the said Section 22285.

Given under the hand of His Excellency the Right Honourable William Hillier, Earl of Onslow, of Onslow in the County of Salop; Viscount Cranley, of Cranley in the County of Surrey; Baron Onslow, of Onslow in the County of Salop, and of West Clandon in the County of Surrey; Baron Cranley, of Imbercourt; Baronet; Knight Grand Cross of the Most Distinguished Order of Saint Michael and Saint George; Governor and Commander-in-Chief in and over Her Majesty's Colony of New Zealand and its Dependencies, and Vice-Admiral of the same; and issued under the Seal of the said Colony, at Christchurch, this nineteenth day of September, in the year of our Lord one thousand eight hundred and ninety.

W. R. RUSSELL.

GOD SAVE THE QUEEN!

Proclaiming the Taking and Laying-off of a Road over Land in the Wellington Land District.

(L.S.)

ONSLOW, Governor.

A PROCLAMATION.

IN pursuance and in exercise of all powers and authorities enabling me in this behalf, I, William Hillier, Earl of Onslow, the Governor of the Colony of New Zealand, do hereby proclaim that the road described in the Schedule hereto has been duly taken and laid off through the land specified under warrant of the date given in the said Schedule.

SCHEDULE.

HUKANUI-HAWERA ROAD.

ALL that piece of land in the Mangahao and Mangaone Survey Districts, containing by admeasurement 17 acres 3 roods 9 perches, more or less, being a road, 100 links wide, the north-western side of which commences at a point marked A at the southernmost corner of Section No. 102, Block XIV., Mangahao Survey District; and proceeds thence in a south-westerly direction over the Mangatainoka J No. 4 Block and the Mangatainoka K No. 2 Block to a point marked B on the south-western boundary of the latter block, being the south-eastern corner of Section No. 133, Block I., Mangaone Survey District: as the said piece of land is more particularly delineated on the plan marked Survey Office 4887-5, deposited in the District Survey Office, Wellington.

Date of warrant, 12th February, 1890.

Given under the hand of His Excellency the Right Honourable William Hillier, Earl of Onslow, of Onslow in the County of Salop; Viscount Cranley, of Cranley in the County of Surrey; Baron Onslow, of Onslow in the County of Salop, and of West Clandon in the County of Surrey; Baron Cranley, of Imbercourt; Baronet; Knight Grand Cross of the Most Distinguished Order of Saint Michael and Saint George; Governor and Commander-in-Chief in and over Her Majesty's Colony of New Zealand and its Dependencies, and Vice-Admiral of the same; and issued under the Seal of the said Colony, at the Government House, at Wellington, this nineteenth day of September, in the year of our Lord one thousand eight hundred and ninety.

G. F. RICHARDSON,
Minister of Lands.

GOD SAVE THE QUEEN!

Land taken for a Road in Bruce County.

(L.S.)

ONSLOW, Governor.

A PROCLAMATION.

WHEREAS the land mentioned in the Schedule hereto is required to be taken, under "The Public Works Act, 1882," and its amendments, for a certain work, to wit, the construction of a road in Bruce County:

And whereas the Bruce County Council has laid before the Governor the memorial, accompanied by a map, and also the statutory declaration required by the said Act, and the amendments thereof:

Now, therefore, I, William Hillier, Earl of Onslow, the Governor of the Colony of New Zealand, in exercise and pursuance of the powers and authorities in me vested by "The Public Works Act, 1882," and of every other power and authority in anywise enabling me in that behalf, do hereby proclaim and declare that, from and after the date of the publication hereof in the *New Zealand Gazette*, the

land mentioned in the Schedule hereto is hereby taken for the purposes of the construction of the said road.

SCHEDULE.

THE several parcels of land mentioned in list hereunder:—

Approximate Area of each of the Parcels of Land required to be taken.	Being Portion of Section No.	Situated in Block No.	Situated in the Survey District of
A. R. P.			
0 2 13	31	VIII.	Clarendon.
0 1 28	31	VIII.	Clarendon.
1 0 35	32	VIII.	Clarendon.
1 0 8	34	VIII.	Clarendon.

All in the Provincial District of Otago; as the same are more particularly delineated on the plan marked S.G. 13142, deposited in the General Survey Office, at Wellington, in the Provincial District of Wellington, and thereon coloured blue.

Given under the hand of His Excellency the Right Honourable William Hillier, Earl of Onslow, of Onslow in the County of Salop; Viscount Cranley, of Cranley in the County of Surrey; Baron Onslow, of Onslow in the County of Salop, and of West Clandon in the County of Surrey; Baron Cranley, of Imbercourt; Baronet; Knight Grand Cross of the Most Distinguished Order of Saint Michael and Saint George; Governor and Commander-in-Chief in and over Her Majesty's Colony of New Zealand and its Dependencies, and Vice-Admiral of the same; and issued under the Seal of the said Colony, at the Government House, at Wellington, this nineteenth day of September, in the year of our Lord one thousand eight hundred and ninety.

G. F. RICHARDSON,
Minister of Lands.

GOD SAVE THE QUEEN!

Regulation for Trout and Perch-fishing, Auckland Acclimatisation District.

ONSLOW, Governor.

ORDER IN COUNCIL.

At the Government Buildings, at Wellington, this nineteenth day of September, 1890.

Present:

THE HONOURABLE THE PREMIER PRESIDING IN COUNCIL.

IN pursuance of the powers and authorities vested in him by "The Fisheries Conservation Act, 1894," His Excellency the Governor of the Colony of New Zealand, acting by and with the advice and consent of the Executive Council of the said colony, doth hereby make the following regulation for the Auckland Acclimatisation District, which includes the Provincial District of Auckland (with the exception of the Counties of Tauranga, Whakatane, and Cook), and the waters thereof; and doth hereby declare that this regulation shall, as from the date of the publication thereof in the *New Zealand Gazette*, supersede regulation number two made by Order in Council dated the twenty-seventh day of November, one thousand eight hundred and eighty-eight, and published in the *New Zealand Gazette* No. 65, of the twenty-ninth day of November in the same year; and doth also declare that in all other respects the regulations made by the last-named Order in Council shall remain in full force and virtue.

REGULATION.

2. FOR every license to fish for trout and perch in the waters in the Auckland Acclimatisation District, issued under the hand of the Secretary of the Auckland Acclimatisation Society, or any one authorised by the said Secretary in that behalf, a fee of one pound will be charged.

ALEX. WILLIS,
Clerk of the Executive Council.

Regulations for Trout-fishing, Tauranga Acclimatisation District.

ONSLOW, Governor.

ORDER IN COUNCIL.

At the Government Buildings, at Wellington, this nineteenth day of September, 1890.

Present:

THE HONOURABLE THE PREMIER PRESIDING IN COUNCIL.

IN pursuance of the powers and authorities vested in him by "The Fisheries Conservation Act, 1894," His Excellency the Governor of the Colony of New Zealand, acting by

and with the advice and consent of the Executive Council of the said colony, doth hereby make the following regulations for the Tauranga Acclimatisation District, which consists of the Counties of Tauranga and Rotorua, and so much of the Counties of East Taupo and Whakatane as lies to the north of the Rangitaiki River, together with all town districts and boroughs situate within the boundaries of such district and the waters thereof; and doth hereby declare that these regulations shall, as from the date of the publication thereof in the *New Zealand Gazette*, supersede all regulations at variance therewith.

REGULATIONS.

1. LICENSES to fish for trout in all the waters of the Tauranga Acclimatisation District may be issued under the hand of the Secretary of the Tauranga Acclimatisation Society (hereinafter termed "the said society"), or any one authorised by the said Secretary in that behalf.

2. For every such license issued a fee of two shillings and sixpence will be charged.

3. Any holder of a license may fish with one rod and line for trout, and may use a landing-net or gaff to secure any trout caught with such rod and line, in the above-named waters, from the first day of October in any one year to the thirty-first day of January in the following year.

4. No license shall authorise any person other than the person named therein to fish, and that with natural or artificial fly, insect, worm, or fish only.

5. No person shall have in his possession any of the salmonidæ or trout between the third day of February and the thirtieth day of September in any year, which period is hereby appointed a close season for all such fish: Provided always that this regulation shall not apply to fish caught by the officers of the said society for purposes of acclimatisation.

6. No person shall put, throw, or place, or allow to be put, thrown, or placed, into any of these rivers or streams, or at the mouth or entrance of any such river or stream, any dynamite or other explosive substance, or any sawdust or sawmill refuse, or anything of any kind or description whatever poisonous, deleterious, or noxious to fish.

7. No person shall take, fish for, catch or kill, in any manner whatever, or have in his possession, any salmon, salmon-parr, or smolts, or the ova, young, or fry of any salmon in any stage whatever; and any of the above-named taken by accident or otherwise shall immediately be returned to the water from whence it was taken.

8. No person shall fish for trout without a license, and every person fishing shall, on demand of any ranger, constable, member of the said society, or person producing a license, produce and show to such ranger, member, constable, or person his license, and the contents of his creel or bag, and the bait used by him for taking, catching, or killing such trout.

9. Every trout not exceeding seven inches in length from nose to tip of tail, taken or caught by any person, shall immediately be returned alive into the water from which the same is taken.

10. No cross-line fishing, stroke-hauling, or any other sportsmanlike device shall be used for the purpose of taking, catching, or killing trout; nor shall any of the above-mentioned baits be used with any medicated or chemical preparation whatever.

11. Except as aforesaid, no person shall fish with or use any net or other engine, instrument, or device for taking fish in any of the rivers or streams in the said district, or at the mouth or entrance of any such rivers or streams.

12. For the purposes of these regulations the mouth of every such river or stream shall be deemed to include every outlet of the same and the sea-shore between such outlets, and shall extend over a radius of one-quarter of a mile from the point or line where the waters of such river or stream meet those of the sea or of any harbour at low-water.

13. No person shall buy, sell, or expose or offer for sale, or shall fish for the purpose of obtaining for sale, any salmon, trout, or any part thereof.

14. The penalty for the breach of any of these regulations shall not be less than forty shillings or more than fifty pounds.

15. If any person shall be convicted of any offence against these regulations the license (if any) held by the offender shall thereupon become void.

ALEX. WILLIS,
Clerk of the Executive Council.

Regulations for Netting Trout in the Lakes in the Canterbury Acclimatisation District.

ONNSLOW, Governor.

ORDER IN COUNCIL.

At the Government Buildings, at Wellington, this nineteenth day of September, 1890.

Present:

THE HONOURABLE THE PREMIER PRESIDING IN COUNCIL.

IN pursuance of the powers and authorities conferred by "The Fisheries Conservation Act, 1884," His Excellency the Governor of the Colony of New Zealand, acting by and with the advice and consent of the Executive Council of the said colony, doth hereby make the following regulations for that part of the Provincial District of Canterbury to the north of the Rakaia River, and the waters thereof, including all waters of the Rakaia River which are not included in the County of Ashburton; and doth hereby declare that these regulations shall, as from the date of the publication thereof in the *New Zealand Gazette*, supersede all regulations at variance therewith.

REGULATIONS.

1. UNTIL otherwise ordered by His Excellency the Governor, the North Canterbury Acclimatisation Society (hereinafter termed "the said society") shall have the control and management of all salmon and trout now or hereafter to be placed in the lakes in the district to which these regulations relate, and for this purpose may divide the lakes in the said district into suitable areas. The right of fishing such areas to be let by the said society from year to year by public auction or public tender.

2. The season for netting or taking trout in any manner approved of by the society shall extend from the first day of November in any year to the thirty-first day of March in the year following.

3. No nets of a smaller mesh than four inches in diameter (when the net is wetted) shall be used in any portion of the said district for the taking of trout, and all trout taken weighing less than three pounds shall be forthwith returned to the water.

4. No nets for the taking of fish of any kind or description whatever shall be used or set or placed in any of the rivers or streams or creeks within the said district, or within one mile of the mouth of any river, stream, or creek within the said district.

5. No person shall be permitted to take trout in any of the lakes aforesaid unless he holds a valid license so to do from the Secretary of the said society. A fee of one pound will be charged for every such license.

6. Notwithstanding anything whatever contained in the regulations for fishing for trout, perch, and tench with rod and line, made by Order in Council of even date herewith, it shall be lawful for the Secretary of the said society to issue licenses to persons to sell lake trout, and it shall also be lawful for persons to purchase such trout; and the right of such sale shall be let by the said society from year to year by public auction or tender: Provided always that it shall not be obligatory on the Secretary to issue a license to any person.

7. Every person licensed by the society to take lake trout shall have a brand or other distinguishing mark, approved of by the Secretary of the said society, and shall brand or mark as directed every trout caught by him as soon as caught, and before selling or in any way disposing of the same.

8. Licenses will also be issued only on the express condition that the society, by its officers, rangers, inspectors, constables, members of the council, or any other person duly authorised, shall have full power at all reasonable times to enter the shop or shops or premises of any person holding a license, and to request the licensee to produce his books, showing all the particulars required by these regulations to be kept and entered; and it shall be a breach of these regulations for the licensee to withhold from any of such persons as aforesaid any material information relative to such particulars which he is able to give, or which such persons may reasonably require, relating to the taking, procuring, or selling of trout.

9. Every holder of a license to take or sell lake trout shall keep a book wherein shall be entered the name of every person from whom such license-holder shall purchase or procure any lake trout, specifying the number and weight of trout purchased from each such person, the date when purchased, and the district and exact locality in which such trout was or were taken; and notwithstanding anything to the contrary in these regulations a penalty of not less than five pounds shall be incurred for any breach of this section.

10. No person shall use any dynamite or other explosive substance whatever, or any lime or other noxious material of any kind or description whatever, for the purpose of taking or procuring lake trout.

11. No person shall expose or offer for sale, or have in his possession, any of the salmonidæ between the third day of April in any year and the first day of November following,

whether the same have been caught, or frozen, or procured before the thirty-first day of March previous in the district to which these regulations relate, or in any other district subject to the provisions of the Act with respect to the taking of salmonidæ for acclimatisation purposes or for pisciculture.

12. The said society, through their officers, rangers, inspectors, constables, or any other person duly authorised, shall have full power at any time to inspect, examine, and search for any nets, spears, tackle, engines, boats, or any utensils or instruments used and employed for the taking of fish within the area of the said district, or for conveying same and carrying same, and to seize on behalf of the Commissioner all and every such nets, spears, tackle, engines, boats, or any utensils or instruments so used and employed in contravention of these regulations; and also to seize as aforesaid all and every fish caught and in possession of any person during the close season, or in possession of any person who cannot or does not produce on demand a license under the hand of the Secretary of the said society.

13. The moneys realised by the leasing of the lakes for the purpose of taking lake trout shall be placed by the Chairman of the society to the credit of a separate fund, called "The Canterbury District Acclimatisation Fund," and such moneys shall be devoted to the propagation, culture, and conservation of the fish in the Canterbury District; and the surplus, if any, to the credit of the society from such source on the first day of November in each year shall be disposed of as the said Chairman may deem fit for acclimatisation purposes.

14. It shall be the duty of the Chairman of the said society to forward to the Marine Department, on or before the tenth day of April in each year, a statement, certified by the said Chairman, showing in detail the number and particulars of all licenses issued to take lake trout, and of leases granted by the society, the several amounts received and paid to the credit of the said fund, and the amounts disbursed therefrom during the year ending the thirty-first day of March previous.

15. These regulations shall not apply to that portion of Lake Ellesmere outside a radius of one mile from the middle of the Rivers Selwyn and Irwell, and Hall's Creek, Halswell and Kaituna Streams, at the places where those rivers and creeks flow into the said lake at low-water ordinary spring-tides; and for the purposes of these regulations the mouth of the River Heathcote shall be deemed to be at the Heathcote swing-bridge, situate on the main road between Christchurch and Sumner; and the mouth of the River Avon shall be deemed to be at the southern end of the island in that river, lying opposite Section No. 11212, in the Christchurch Survey District; nor shall they apply to that portion of the River Waimakariri east of a straight line drawn at right angles to the course of the said river, and across the said river from the eastern corner of Rural Section No. 1393, in the Mandeville Survey District, the said corner of Rural Section No. 1393 being two miles or thereabouts in an easterly direction from the main bridge over the River Waimakariri, in the Town of Kaiapoi.

16. Every person committing a breach of these regulations shall, on conviction, be liable to a penalty, unless otherwise specially provided, of not less than one pound and not exceeding fifty pounds, and his license or licenses thereupon shall immediately become forfeited without any compensation whatever.

17. These regulations shall come into force on and from the date of the publication thereof in the *New Zealand Gazette*.

ALEX. WILLIS,
Clerk of the Executive Council.

Regulations for Trout-fishing, &c., Canterbury Acclimatisation District.

ONSLow, Governor.

ORDER IN COUNCIL.

At the Government Buildings, at Wellington, this nineteenth day of September, 1890.

Present:

THE HONOURABLE THE PREMIER PRESIDING IN COUNCIL.

IN pursuance of the powers and authorities vested in him by "The Fisheries Conservation Act, 1884," His Excellency the Governor of the Colony of New Zealand, acting by and with the advice and consent of the Executive Council of the said colony, doth hereby make the following regulations for that part of the Provincial District of Canterbury to the north of the Rakaia River, and in the waters thereof,

including the waters of the Rakaia River which are not included in the County of Ashburton; and doth hereby declare that these regulations shall, as from the date of the publication thereof in the *New Zealand Gazette*, supersede all regulations at variance therewith.

REGULATIONS.

1. LICENSES to fish for trout, perch, and tench in all the waters in the Provincial District of Canterbury north of the Rakaia River will be issued under the hand of the Secretary of the Canterbury Acclimatisation Society, at Christchurch (hereinafter termed "the said Society"), and for every such license a fee of twenty shillings will be charged: Provided that it shall not be obligatory upon the said Secretary to issue a license.

Provided that it shall be lawful for the Secretary of the said society to issue licenses for the whole season to boys under the age of sixteen years for the sum of ten shillings, to ladies for the sum of five shillings, and on and after the twentieth day of December to men for the sum of ten shillings, and to boys under the age of sixteen years for the sum of five shillings.

2. Licenses when issued as aforesaid for the whole season shall entitle the person named therein to fish in any of the said waters from the first day of October in any one year to the thirty-first day of March in the year following; but no such license shall confer any right of entry upon the land of any person without his consent.

3. No person shall fish for, take, catch, or kill, or have in his possession, or attempt to fish for, take, catch, or kill, in any manner whatever, any of the salmonidæ, trout, perch, or tench, except during the above-mentioned period.

4. Every such license shall entitle the person named therein to fish with one rod and line only, and with the following baits: Natural or artificial fly, natural or artificial minnow, and any small indigenous fish, grasshoppers, spiders, caterpillars, creepers, and worms.

5. No person shall use any other bait, or any method, device, or contrivance of any sort or kind whatever, for the purpose of fishing for, taking, catching, or killing trout, perch, or tench, except a rod and line, and a landing net or gaff for fish taken with rod and line.

6. No cross-line fishing, stroke-hauling, or any other un-sportsmanlike device shall be used for the purpose of taking, catching, or killing trout, perch, or tench; nor shall any of the baits above mentioned be used with any medicated or chemical preparation whatever.

7. No person shall fish without a license, and every person fishing shall, on demand of any ranger, constable, member of the said society, or person producing a license, produce and show to such ranger, constable, member, or person his license, and the contents of his creel or bag, and the bait used by him for taking, catching, or killing trout, perch, or tench.

8. Every trout not exceeding ten inches in length from nose to tip of tail, taken or caught by any person, shall immediately be returned alive into the water from which the same is taken.

9. No person shall put, throw, or place, or allow to be put, thrown, or placed, in any of the said waters, any sawdust or sawmill refuse, or anything of any kind or description whatever poisonous, deleterious, or noxious to fish.

10. No person shall take, fish for, catch, or kill, in any manner whatever, or have in his possession, any salmon, salmon-parr, or smolts, or the ova, young, or fry of any salmon in any stage whatever; and any of the above-named taken by accident or otherwise shall immediately be returned to the water from whence it was taken; but this shall not prevent the officers of the said society, or any person authorised by the Secretary of the said society, from taking any kind or description of fish for scientific purposes or for the purposes of pisciculture.

11. No person other than is provided by the regulations for taking lake trout shall sell, or expose or offer for sale, within the district to which these regulations relate, any of the salmonidæ, trout, or tench, or take, fish for, catch, or kill any of the salmonidæ, trout, perch, or tench in order to make sale of the same.

12. No person shall take, catch, or kill any perch under eight inches in length, nor shall perch be taken, caught, or killed at all, or had in possession of any person, between the thirty-first day of July and the thirtieth day of November in any year.

13. The penalty for the breach of any of these regulations shall not be less than twenty shillings or more than fifty pounds.

ALEX. WILLIS,
Clerk of the Executive Council.

Regulations for Trout-fishing, &c., Waitaki and Waimate Acclimatisation District.

ONSLOW, Governor.

ORDER IN COUNCIL.

At the Government Buildings, at Wellington, this nineteenth day of September, 1890.

Present:

THE HONOURABLE THE PREMIER PRESIDING IN COUNCIL.

IN pursuance of the powers and authorities vested in him by "The Fisheries Conservation Act, 1884," His Excellency the Governor of the Colony of New Zealand, acting by and with the advice and consent of the Executive Council of the said colony, doth hereby make the following regulations for the Waitaki and Waimate Acclimatisation District, which comprises the Counties of Waitaki and Waimate, and the Boroughs of Hampden, Oamaru, and Waimate, and the waters thereof; and also the waters of the sea inside a line commencing from a point in the southern boundary-line of the County of Waitaki extended a quarter of a mile to the eastward from low-water mark ordinary spring-tides; thence following the coast-line northerly at the same distance from low-water mark ordinary spring-tides until it meets with the line of the northern boundary of the County of Waimate extended a quarter of a mile to the eastward beyond low-water mark ordinary spring-tides: and doth hereby declare that these regulations shall, as from the date of the publication thereof in the *New Zealand Gazette*, supersede all regulations at variance therewith.

REGULATIONS.

1. LICENSES to fish for trout, perch, and tench in all the waters of the Waitaki and Waimate Acclimatisation District shall be issued under the hand of the Secretary of the United Council of the Counties of Waitaki and Waimate Acclimatisation Society (hereinafter termed "the said Acclimatisation Society"), at Oamaru, and for every such license a fee of one pound will be charged: Provided, however, that licenses may be issued to youths under fifteen years of age on payment of a fee of ten shillings: Provided also that it shall not be obligatory upon the said Acclimatisation Society to issue a license.

2. Every such license shall entitle the person named therein to fish in any of the said waters from the first day of October in the year in which the license is issued to the Saturday after Easter Day in the year following, inclusive; but no such license shall confer any right of entry upon the land of any person without his consent.

3. Every such license shall entitle the person named therein to fish with one rod and line only, and with the following baits, namely: Natural and artificial fly, natural and artificial minnow, silveries, bullies (*Eleotris gobioides*), grasshoppers, beetles, spiders, caterpillars, creepers, grubs, and worms.

4. No person shall use any other bait, or any method, device, or contrivance of any sort (except a rod and line, and landing-net or gaff for fish taken with rod and line) whatever, for the purpose of fishing for, catching, killing, or taking trout, perch, or tench.

5. No cross-line fishing, stroke-hauling, or any other unsportsmanlike device shall be used for the purpose of catching, killing, or taking trout, or any of the salmonidæ, perch, or tench; nor shall any of the baits above mentioned be used with any medicated or chemical preparation whatever.

6. No person shall fish without a license, and every person fishing shall, on demand of any ranger, constable, member of the said Acclimatisation Society, or other person producing a license from such society, produce and show to such ranger, constable, member, or person his license, or the contents of his creel or bag, and the baits used by him for catching, killing, or taking salmonidæ, trout, perch, or tench, as the case may be.

7. Every trout not exceeding eight inches in length from nose to tip of tail, taken or caught by any person, shall be immediately returned alive into the water from which the same is taken.

8. No person shall fish for, take, catch, or kill, or attempt to fish for, take, catch, or kill, in any manner whatsoever, or have in his possession, any salmonidæ, trout, perch, or tench, except under the authority of and during the currency of a license hereunder.

9. No person shall buy, sell, or expose, or offer for sale, within the district to which these regulations relate, any of the salmonidæ or trout, or take, fish for, catch, or kill any of the salmonidæ or trout in order to make sale of the same, without permission in writing under the hand of the Secretary of the said Acclimatisation Society.

10. No person shall take, fish for, catch, or kill in any

manner whatever, or have in his possession, any salmon, salmon-parr, or smolts, or the ova, young, or fry of any salmon in any stage whatever; and any of the above-named taken by accident or otherwise shall be immediately returned to the water from whence they were taken.

11. No person shall have in his possession any of the salmonidæ, trout, or tench between the period from the Saturday after Easter Day and the thirtieth day of September in each year, which period is hereby appointed a close season for any such fish.

12. No person shall take, catch, or kill any perch or tench under six inches in length, nor shall perch or tench be taken, caught, or killed at all, or had in possession of any person, between the thirty-first day of August in any year and the thirty-first day of January in the following year.

13. No person shall put, throw, or place, or allow to be put, thrown, or placed, in any of the waters hereinbefore mentioned, any sawdust or sawmill refuse, dynamite, or other explosive substance, or anything of any kind or description whatever poisonous, deleterious, or noxious to fish.

14. No person shall net for salmon, salmonidæ, or trout in any of the lakes, rivers, streams, or creeks in the Waitaki and Waimate Acclimatisation District, or in the sea in the vicinity of any river, stream, or creek which is within the said district, except for scientific or piscicultural purposes, and then only by direction or permission of the Secretary to the said Acclimatisation Society.

15. No person shall use any net for the purpose of taking fish in the Waitaki River or its tributaries, or within a radius of one mile from the middle of such river, at the place where it flows into the sea at low-water ordinary spring-tides, or in the Waihoia River: Provided that this regulation shall not prohibit the use of a landing-net by a person duly licensed to take trout, perch, or tench with rod and line.

16. Any person netting for indigenous fish in any bay or harbour, or near the mouth of any river, stream, or creek, which is within the said acclimatisation district, shall immediately return into the water alive any salmon, salmonidæ, or trout which may be caught in their nets. This regulation shall not authorise the use of any net where prohibited by the foregoing regulation number fifteen.

17. No person shall use stake-nets in or near the mouth of any lake, river, stream, or creek in the said acclimatisation district.

18. Any person committing a breach of either or any of these regulations shall be liable to a penalty of not less than one pound and not exceeding fifty pounds.

ALEX. WILLIS,
Clerk of the Executive Council.

Appointing Dates and Places for Payment of Property-tax.

ONSLOW, Governor.

ORDER IN COUNCIL.

At the Government Buildings, at Wellington, this twenty-third day of September, 1890.

Present:

THE HONOURABLE THE PREMIER PRESIDING IN COUNCIL.

IN pursuance of the power and authority vested in him under "The Property-tax Act, 1890," His Excellency the Governor of the Colony of New Zealand, by and with the advice and consent of the Executive Council of the said colony, doth hereby order and direct that the several duties leviable under the said Act shall be paid on the days and in the manner hereinafter particularly mentioned, that is to say,—

1. In respect of the duty of one penny, where the amount of such duty shall be under fifteen pounds, the same shall be paid on the twenty-sixth day of November, one thousand eight hundred and ninety; and where such duty amounts to fifteen pounds, or exceeds that sum, the same shall be paid in two equal instalments, the first of such instalments being payable on the said twenty-sixth day of November, and the second of such instalments on the fourth day of February, one thousand eight hundred and ninety-one.

2. In respect of the duty on fire, marine, accident, fidelity, live-stock, plate-glass, or guarantee policies issued by any insurance company, the same shall be paid on the fifth day of March, one thousand eight hundred and ninety-one.

And doth also direct that the places where the said tax shall be paid shall be any post office which is also a money-order office, and at the office of the Property-tax Commissioner, at the Government Buildings, Wellington; and that notice to the foregoing effect shall be given by the said Commissioner accordingly.

ALEX. WILLIS,
Clerk of the Executive Council.

Appointment under "The Property Assessment Act, 1885."

Property-tax Office,
Wellington, 24th September, 1890.
HIS Excellency the Governor in Council has been pleased to appoint
CHARLES MELVILLE CROMBIE, Esq.,
to be Property-tax Commissioner, under "The Property Assessment Act, 1885," vice J. Sperrey, Esq., deceased. Appointment to take effect from the 18th September, 1890.
H. A. ATKINSON,
Colonial Treasurer.

Appointment under "The Property Assessment Act, 1885."

Property-tax Office,
Wellington, 24th September, 1890.
HIS Excellency the Governor in Council has been pleased to appoint
JOHN MCGOWAN, Esq.,
to be Deputy Property-tax Commissioner, under "The Property Assessment Act, 1885," vice C. M. Crombie, Esq. Appointment to take effect from the 18th September, 1890.
H. A. ATKINSON,
Colonial Treasurer.

Accountant to the Treasury appointed.

The Treasury,
Wellington, 24th September, 1890.
IT is hereby notified that
ROBERT JOSEPH COLLINS, Esq.,
has been appointed Accountant to the Treasury, as from the 18th ultimo.
EDWIN MITCHELSON,
(For the Colonial Treasurer.)

Cadet in Treasury appointed.

The Treasury,
Wellington, 18th September, 1890.
IT is hereby notified that
CHARLES JOHN MITCHELL
has been appointed a Cadet in the Treasury, as from the 8th August, 1890, under "The Civil Service Reform Act, 1886."
EDWIN MITCHELSON,
(For the Colonial Treasurer.)

Notice under "The Justices of the Peace Act 1882 Amendment Act, 1886."

Department of Justice,
Wellington, 19th September, 1890.
IT is hereby notified that
WILLIAM OWEN MCLEOD,
of Hastings, will, in accordance with the provisions of section 7 of "The Justices of the Peace Act 1882 Amendment Act, 1886," cease to be a Justice of the Peace from the 25th instant.
W. R. RUSSELL.

New Electoral Rolls formed under "The Representation Act, 1887."

Colonial Secretary's Office,
Wellington, 25th September, 1890.
WHEREAS by the ninth section of "The Representation Act, 1887," it is enacted that, upon the new electoral rolls being formed in manner provided by the said Act, every Registrar appointed under "The Registration of Electors Act, 1879," shall give notice thereof to the Colonial Secretary, who shall publish the fact in the *Gazette*:
Now, therefore, I, the Colonial Secretary, do hereby publish that I have received such notice from the Registrars of the under-mentioned districts, that is to say,—
For the Electoral District of—

Te Aroha.
Waikato.
East Coast.
Waitotara.
Wanganui.
City of Wellington.
Hutt.
Waimea-Picton.
Buller.

Westland.
Kaiapoi.
Akaroa.
Peninsula.
Dunedin Suburbs.
Clutha.
Tuapeka.
Invercargill.
Awarua.

W. R. RUSSELL.

Letters of Naturalisation issued.

Colonial Secretary's Office,
Wellington, 23rd September, 1890.
HIS Excellency the Governor has been pleased to issue Letters of Naturalisation, under "The Aliens Act, 1880," in favour of the under-mentioned persons:—

Name.	Occupation.	Residence.
Joseph Corich ..	Labourer ..	Wellington.
John Sergeantiney ..	Labourer ..	Lyttelton.
Thomas Nelsen ..	Labourer ..	Lyttelton.
Peter Oliff Enlund ..	Labourer ..	Lyttelton.
Thor Janson ..	Saddler ..	Otaki.
Charles Krebs ..	Labourer ..	Palmerston North.
Frederick Maul ..	Butcher ..	Palmerston North.
August Kleman ..	Gardener ..	Palmerston North.
Antonio Wet ..	Fisherman ..	Nelson.
Joseph Mallamo ..	Fisherman ..	Nelson.
William Ginsberg ..	Storekeeper ..	Naseby.
Mads Christensen ..	Clergyman ..	Mauriceville.
Anton Andersen ..	Labourer ..	Lyttelton.
Heinrich Theodor Lähres	Miner ..	Coromandel.
Johan George Lauritz	Glazier ..	Wellington.
Hansen		
Charles Olsen ..	Settler ..	Taonui, Feilding.
John Peter Sundell ..	Labourer ..	Palmerston North.
Nels Petterson ..	Labourer ..	Palmerston North.
Nels Olsen ..	Farmer ..	Bunnythorpe.
Jorgen Jepsen ..	Farmer ..	Bunnythorpe.
William Christian	Shoemaker ..	Feilding.
August Brandt		
Peter Henderson ..	Labourer ..	Lyttelton.
Jens Christensen ..	Sheep-farmer ..	Fitzherbert.
Matteo Gibens ..	Farmer ..	Karamea, Westport
Joseph Schramka ..	Labourer ..	Palmerston North.
James Thornton Turner	Miner ..	Waitahuna (Clark's Riding).
William Eckhold ..	Carpenter ..	Lawrence.
John Carlson ..	Labourer ..	Wellington.

W. R. RUSSELL.

Special Order made by the Waitotara-Momohaki Road Board, County of Patea.

Colonial Secretary's Office,
Wellington, 25th September, 1890.
THE following special order, made by the Waitotara-Momohaki Road Board, is published in accordance with "The Road Boards Act, 1882."
W. R. RUSSELL.

SPECIAL ORDER made by the Waitotara-Momohaki Road Board, at a Meeting held on Saturday, 20th September, 1890.

THAT a special order be now made levying a rate of 4d. in the pound, for a period of twenty-six years, over the Omaha-Momohaki Special Rating District, such special rate to be an annual recurring one, and to be paid in equal instalments half-yearly, on the 1st days of April and October in each year.

That the cost of raising and first year's interest be paid out of the loan, and that Messrs. T. Clark and J. Wilkie sign the rate-book.

I hereby certify that the foregoing special order has been duly made by the Waitotara-Momohaki Road Board, as required by "The Road Boards Act, 1882."

THOS. W. FISHER,
Chairman, Waitotara-Momohaki Road Board.
Waitotara, 20th September, 1890.

Special Order made by the Mangaone River Board, Palmerston North.

Colonial Secretary's Office,
Wellington, 25th September, 1890.
THE following special order, made by the Mangaone River Board, is published for general information.
W. R. RUSSELL.

SPECIAL ORDER.

THAT, for the purpose of providing interest and other annual charges on a loan of £150, a special rate of one-twelfth of a penny in the pound be levied on the rateable value of the following properties, viz.: Sections 1563 to 1570, 1572 to 1577, 1580 to 1593, 1599 to 1600, all inclusive, Blocks IX. and X., Kairanga. Such rate to be an annually-recurring rate for a period of twenty-six years, payable in two

instalments, viz., on the 1st day of May and the 1st day of November in each year.

I hereby certify that the above special order has been duly passed by the Mangaone River Board.

8th September, 1890.

A. CLARKE,
Secretary.

Special Order passed by the Pelorus Road Board, County of Mariborough.—Making By-laws.

Colonial Secretary's Office,
Wellington, 25th September, 1890.

THE following special order, passed by the Pelorus Road Board, is published in accordance with "The Road Boards Act, 1882."

W. R. RUSSELL.

SPECIAL ORDER passed at a Special Meeting of the Pelorus Road Board held on the 5th February, 1890, and confirmed at a Special Meeting held on the 5th March, 1890. It was resolved, by special order, in pursuance of the provisions of "The Road Boards Act, 1882," "The Counties Act, 1886," and the several amending Acts, that the following by-laws be passed:—

BY-LAW No. 1.—For the Regulation and Management of Licensed Slaughterhouses in the Pelorus Road District.

1. The fee for a slaughter-license shall be 10s. per annum. All licenses to expire on the 31st December in each year.
2. All slaughterhouses, yards, and approaches thereto shall be kept clean and free from any offensive smell.
3. All holders of slaughter-licenses who refuse or neglect to have their slaughterhouses or yards put in a cleanly and proper state within forty-eight hours after receiving notice so to do from the Inspector shall be liable to a penalty not exceeding £5 for each and every day of such failure or neglect.
4. The fees to be paid to the Inspector by the keeper of every slaughterhouse shall be 3d. for every head of large cattle, and 3d. per dozen or portion of a dozen of small cattle.
5. Every penalty imposed by the by-law shall and may be recovered in a summary manner.

BY-LAW No. 2.—Prohibiting the Trespassing of Pigs or Goats on the Public Road.

1. The owner of any pigs or goats which shall at any time after this by-law shall come into operation be found trespassing in or upon any fenced or formed road, or the sides of any land or ditch thereof within the limits of the Pelorus Road District, whether under the control or attendance of any person or not, shall be liable to a fine of not more than 10s. for each pig or goat.
2. Provided always that the amount of such penalty shall not exceed the sum of £2 sterling at any one time.
3. Every penalty imposed by this by-law shall and may be recovered in a summary manner.

I hereby certify that the above special resolution, passed by the Pelorus Road Board on the 5th day of March, 1890, adopting by-laws regulating the management of slaughterhouses, and prohibiting the trespassing of pigs and goats on the public roads, was duly passed as required by section 75 of "The Road Boards Act, 1882."

W. T. ERSKINE,
Secretary, Pelorus Road Board.
Havelock, 19th September, 1890.

Result of Polls for Proposed Loans, Fitzherbert Road District, County of Oroua.

Colonial Secretary's Office,
Wellington, 25th September, 1890.

THE following notices, received from the Chairman of the Fitzherbert Road Board, are published in accordance with "The Local Bodies' Loans Act, 1886."

W. R. RUSSELL.

FOREST HILL ROAD, FITZHERBERT EAST.

RESULT of a poll taken on Section 242, Block XII., Kairanga Survey District, Fitzherbert East, on the 3rd September, 1890, upon a proposal to raise a loan of £350, under "The Local Bodies' Loans Act, 1886," to construct a road to be called the Forest Hill Road, Fitzherbert East, from the junction with the Fitzherbert East Main Road, at Sections 245-247, to the boundary of Sections 333-367:—

Number of ratepayers on special roll 9, representing 9 votes; 7 ratepayers, representing 7 votes, voted in favour of, and 2 ratepayers, representing 2 votes, against, the proposal. And I hereby declare the same to be carried.

SCOTT'S ROAD, FITZHERBERT WEST.

Result of poll taken at Major Liddle's, Fitzherbert West, on the 1st September, 1890, upon a proposal to raise a loan of £410, under "The Local Bodies' Loans Act, 1886," to construct a road to be called Scott's Road, Fitzherbert West, from its junction with the main road, at Section 124, to

where it strikes the boundary-line between Sections 948 and 334, and forming a bridle-track on the continuation of the same road south of the boundary-line between Sections 348 and 354.

Number of ratepayers on special roll 15, representing 16 votes; 11 ratepayers, representing 11 votes, voted in favour of, and 4 ratepayers, representing 5 votes, against, the proposal. And I therefore declare the same to be carried.

J. RANDAL FORSTER-PRATT,
Chairman.

Palmerston North, 8th September, 1890.

Result of Polls for Proposed Loans, Wirokino Road District, County of Horowhenua.

Colonial Secretary's Office,
Wellington, 25th September, 1890.

THE following notices, received from the Chairman of the Wirokino Road Board, are published in accordance with "The Local Bodies' Loans Act, 1886."

W. R. RUSSELL.

RESULT of POLL for Proposed Loan of £150, under "The Government Loans to Local Bodies Act, 1886," for the purpose of making Bell's Road, No. 2 District, within the Wirokino Road District.

I, John Davies, Chairman of the Wirokino Road Board, do hereby notify the result of the poll taken at part Section 320, Mount Robinson Survey District on Friday, the 22nd August, 1890, is as follows:—

Number of ratepayers entitled to vote, 6; votes exercisable on roll, 6; number of ratepayers who voted in favour of loan, 4; votes exercisable in favour of loan, 4; votes not recorded, 2; majority in favour (ratepayers), 1; majority of votes in favour, 1.

I therefore declare the proposal has been carried by a majority of voters and votes entitled to poll.

JNO. DAVIES,
Chairman, Wirokino Road Board.

1st September, 1890.

RESULT of POLL for Proposed Loan of £2,000, under "The Government Loans to Local Bodies Act, 1886," for the purpose of making the Tokomaru Valley Road, No. 1 District, within the Wirokino Road District.

I, John Davies, Chairman of the Wirokino Road Board, do hereby notify the result of the poll taken at Section 14, Arawarua Survey District, on Friday, the 22nd August, 1890, is as follows:—

Number of ratepayers entitled to vote, 1; votes exercisable on roll, 5; number of ratepayers who voted in favour of loan, 1; votes exercisable in favour of loan, 5; votes not recorded, nil; majority in favour (ratepayers), 1; majority of votes in favour, 5.

I therefore declare the proposal has been carried by a majority of voters and votes entitled to poll.

JNO. DAVIES,
Chairman, Wirokino Road Board.

1st September, 1890.

Result of Poll for Proposed Loan, Otaki Road Board, County of Horowhenua.

Colonial Secretary's Office,
Wellington, 25th September, 1890.

THE following notice, received from the Chairman of the Otaki Road Board, is published in accordance with "The Local Bodies' Loans Act, 1886."

W. R. RUSSELL.

RESULT OF POLL.

It is hereby notified that the poll taken on the 23rd August, on the proposal to borrow £5,000 for the purpose of constructing the district roads, resulted as follows:—

Number of ratepayers entitled to vote, 168; number of votes that could be recorded, 192; ratepayers voting for the proposal, 98; votes recorded in favour of the proposal, 113; ratepayers who voted against the proposal, 18; votes recorded against the proposal, 13.

As the majority in number of the ratepayers voted in favour of the proposal, and the number so voting are entitled to more than one-half the number of votes that can be exercised by the whole number of ratepayers, I hereby declare the proposal carried.

W. H. SIMCOX,
Chairman, Otaki Road Board.

Otaki Road Board Office, 25th August, 1890.

Notice to Mariners, No. 35 of 1890.

Marine Department,
Wellington, 15th September, 1890.

THE following Notice to Mariners, received from the Portmaster, Brisbane, Queensland, is published for general information.

THOS. FERGUS,
(For the Minister having charge of the Marine Department.)

MORETON BAY.—POSITION OF BLACK BUOY AT ENTRANCE TO NORTH-WEST CHANNEL.

NOTICE is hereby given that a black buoy has been placed to mark the northern extreme of the North-west Banks, and lies in 8 fathoms at low-water springs, with the South-east Glasshouse a little open to the southward of the beacon on Bribie Island, and with the following compass bearings: Caloundra Head, N. 19° W.; beacon on Bribie Island, S. 60° W.

The best line to enter the North-west Channel from seawards will be found by keeping the beacon on Bribie Island on with the southern end of the South-east Glasshouse, and on entering the channel the buoy will be passed on the port hand.

T. M. ALMOND,
Portmaster.

Department of Ports and Harbours,
Brisbane, 26th August, 1890.

Notice to Owners of Native Land under "The Crown and Native Lands Rating Act, 1882."

"THE Ture Reiti i nga Whenua o te Karauna me nga Whenua Maori, 1882," me te Ture Whakatikatika i taua Ture.

Ki te tangata nana, ki nga tangata ranei na ratou nga whenua Maori i raro i taua Ture kua whakahuatia i roto i nga rooru whakaatu i nga utu kua tukua atu nei ki nga poari takiwa e mau nei nga ingoa i roto i te Kupu Apiti ki tenei, i raro i nga tikanga o nga Ture kua whakahuatia i runga ake nei me era atu Ture katoa e pa ana e whai tikanga ana.

NOTEMEA kua tukua mai he tono ki ahau Te Minita Whakahaere i nga Moni o Niu Tireni, e mau nei toko ingoa i raro iho nei, e nga poari takiwa e tetahi tangata ranei mo te taha ki a ratou, i raro i nga tikanga o "Te Ture Reiti i nga Whenua o te Karauna me nga Whenua Maori, 1882," kia utua nga reiti e meingatia ana ki utua i runga i nga tikanga o aua rooru mo te tau i oti atu 31 Maehe, 1889, me te tau i oti atu te 31 o nga ra o Maehe, 1890:

He panuitanga tenei ki a koutou ki ia tangata ki ia tangata o koutou, kia mohio ai koutou kua takoto nga rooru o nga whenua Maori ki nga tari o aua poari takiwa ko aua rooru he mea tuhi ki te reo Maori, a e whakaatu ana hoki i nga utu o nga whenua Maori kua whakahuatia i runga i aua rooru.

Na he tono tenei ki a koutou kia ia tangata ki ia tangata hoki o koutou nga tangata na ratou aua whenua kia utua e koutou aua reiti a te 7 o nga ra o Oketopa, 1890, i mua mai ranei o taua ra, me utu e koutou aua moni reiti i te tari o te poari o te takiwa i takoto ai aua whenua, tena te whakaaturanga kei te Kupu Apiti.

KUPU APITI.

Te Ingoa o te Poari Takiwa.	Te Tari o te Poari Takiwa o utua ai nga Moni Reiti.
Rori Poata o Awhitu ..	Awhitu.
Kaute Kaunihera o Hawera ..	Hawera.
Rori Poata o Invercargill ..	Invercargill.
Kaute Kaunihera o Taranaki ..	New Plymouth.

He mea tuhi nei toku ingoa i tenei te 7 o Oketopa, 1890.

H. A. ATKINSON,
Minita Whakahaere i nga Moni o te Koroni.

[TRANSLATION.]

"THE Crown and Native Lands Rating Act, 1882," and the Amendments thereof.

To each and every the owner or owners of Native land under the said Act described in the valuation-rolls supplied to the local bodies, the names of which are set forth in the Schedule hereunder, under the provisions of the above Acts and all other Acts affecting the same or relating thereto.

WHEREAS demand having been made to me, the undersigned Colonial Treasurer of the Colony of New Zealand, in accordance with the provisions of "The Crown and Native Lands Rating Act, 1882," by or on behalf of the said local bodies, for payment of the rates appearing to be payable

under or by virtue of the said rolls for the year ending the 31st March, 1889 and 1890:

Notice is hereby given to you and each and every of you that rolls of Native lands are now deposited at the offices of the said several local bodies, which said rolls are in the Maori language, and show the rateable value of the Native lands therein mentioned or described.

And you and each and every of you, the owners of the said lands, are hereby required and directed to pay the said rates on or before the 7th October, 1890, such payment to be made by you at the office of the local body in whose district the lands affected are respectively comprised, and as noted in the said Schedule.

SCHEDULE.

Name of Local Body.	Office of Local Body where Payment is to be made.
Awhitu Road Board ..	Awhitu.
Hawera County Council ..	Hawera.
Invercargill Road Board ..	Invercargill.
Taranaki County Council ..	New Plymouth.

As witness my hand, this twenty-fourth day of September, one thousand eight hundred and ninety.

H. A. ATKINSON,
Colonial Treasurer.

Alterations and Additions to the Scale of Fares, Rates, and Charges in force upon the New Zealand Railways.

THE New Zealand Railway Commissioners, in exercise and pursuance of the powers conferred by "The Government Railways Act, 1887," do hereby make the following alteration in and addition to the scale of fares, rates, and charges on the New Zealand railways, to come into force on and after the 29th day of September, 1890:—

PART IV.—LOCAL RATES.

NAPIER SECTION.

Goods of Class E, consigned to Napier or Spit, will be charged at the classified rate.

Wool, undumped, from stations between Dannevirke and Woodville inclusive, consigned to Spit, will be charged 6s. 4d. a bale.

PART V.—CLASSIFICATION OF GOODS.

Mining machinery. Owners' risk. Special goods. Class D.

The common seal of the New Zealand Railway Commissioners was hereunto affixed, this sixteenth day of September, one thousand eight hundred and ninety, in the presence of

JAMES MCKERROW, }
J. P. MAXWELL, } Railway
W. M. HANNAY, } Commissioners.

Te Makarini Scholarships, held at Te Aute College, Hawke's Bay.

THREE scholarships of the yearly value of £35, tenable for two years, are offered for competition. One of these scholarships is open to all Maoris that have regularly and continuously attended a Native school during the previous year, and are under sixteen years of age at the end of the month preceding the date of the examination; the other two scholarships are open to all Maoris that are under fifteen years of age at the end of the month preceding the date of the examination, and that have attended a Native village school regularly and continuously during the previous twelve months. These scholarships are offered for competition among Maori boys, on the conditions laid down in the regulations of the Trustees of the Te Makarini Scholarships Fund, as printed in the Native Schools Code, 1886, and in the supplementary regulations that have been sent out to all teachers. The examination will be held at convenient centres on the 15th and 16th December, 1890.

Candidates must, either directly or through their teachers, send notice to the Inspector of Native Schools, Education Department, Wellington, of their intention to present themselves for examination. Such notice must be posted not later than the 31st October next.

Copies of the regulations and forms of notice may be obtained from teachers of Native schools and boarding institutions, the Secretaries to Education Boards, or the Secretary for Education.

JAMES H. POPE,
Inspector of Native Schools,
Wellington, 13th August, 1890.

Civil Service Senior Examination.

Education Department,
Wellington, 21st January, 1890.


IN pursuance of regulations under "The Civil Service Reform Act, 1886," notice is hereby given that for the Senior Examination of January, 1891, the period of literature will be the period from 1800 to 1850, and the special books will be Milton's Samson Agonistes, and Shelley's Prometheus Unbound.

T. W. HISLOP.

Application for Registration of a Trade-mark.

(No. 117.) Patent Office,
Wellington, 25th September, 1890.

NOTICE is hereby given that FLETCHER HUMPHREYS AND Co., of Christchurch, New Zealand, Merchants, have applied to register, under "The Patents, Designs, and Trade-marks Act, 1889," the trade-mark of which the following is a representation:—



Nature of the Article to which it is intended such Trade-mark shall apply.

Tea.

Class of Goods in connection with which the Applicants desire the Trade-mark to be registered.

Class No. 42.

Any person may, within two months of the date of this *Gazette*, give notice, in duplicate, at this office of opposition to the registration of the trade-mark.

C. J. A. HASELDEN,
Registrar of Patents, Designs, and Trade-marks.

Application for Registration of a Trade-mark.

(No. 118.) Patent Office,
Wellington, 25th September, 1890.

NOTICE is hereby given that FLETCHER HUMPHREYS AND Co., of Christchurch, New Zealand, Merchants, have applied to register, under "The Patents, Designs, and Trade-marks Act, 1889," the trade-mark of which the following is a representation:—



Nature of the Article to which it is intended such Trade-mark shall apply.

Tea.

Class of Goods in connection with which the Applicants desire the Trade-mark to be registered.

Class No. 42.

Any person may, within two months of the date of this *Gazette*, give notice, in duplicate, at this office, of opposition to the registration of the trade-mark.

C. J. A. HASELDEN,
Registrar of Patents, Designs, and Trade-marks.

Application for Registration of a Trade-mark.

(No. 119.) Patent Office,
Wellington, 25th September, 1890.

NOTICE is hereby given that FLETCHER HUMPHREYS AND Co., of Christchurch, New Zealand, Merchants, have applied to register, under "The Patents, Designs, and Trade-marks Act, 1889," the trade-mark of which the following is a representation:—



Nature of the Article to which it is intended such Trade-mark shall apply.

Tea.

Class of Goods in connection with which the Applicants desire the Trade-mark to be registered.

Class No. 42.

Any person may, within two months of the date of this Gazette, give notice, in duplicate, at this office of opposition to the registration of the trade-mark.

C. J. A. HASELDEN,
Registrar of Patents, Designs, and Trade-marks.

Application for Registration of a Trade-mark.

(No. 120.)

Patent Office,
Wellington, 25th September, 1890.

NOTICE is hereby given that FLETCHER HUMPHREYS AND Co., of Christchurch, New Zealand, Merchants, have applied to register, under "The Patents, Designs, and Trade-marks Act, 1889," the trade-mark of which the following is a representation:—



Nature of the Article to which it is intended such Trade-mark shall apply.

Tea.

Class of Goods in connection with which the Applicants desire the Trade-mark to be registered.

Class No. 42.

Any person may, within two months of the date of this Gazette, give notice, in duplicate, at this office of opposition to the registration of the trade-mark.


C. J. A. HASELDEN,
Registrar of Patents, Designs, and Trade-marks.

Application for Registration of a Trade-mark.

(No. 121.)

Patent Office,
Wellington, 25th September, 1890.

NOTICE is hereby given that HAYWARD BROTHERS, of Christchurch, New Zealand, Manufacturers, have applied to register, under "The Patents, Designs, and Trade-marks Act, 1889," the trade-mark of which the following is a representation:—



Nature of the Articles to which it is intended such Trade-mark shall apply.

Pickles, sauces, vinegar, and preserves.

Class of Goods in connection with which the Applicants desire the Trade-Mark to be registered.

Class No. 42.

Any person may, within two months of the date of this Gazette, give notice, in duplicate, at this office, of opposition to the registration of the trade-mark.

C. J. A. HASELDEN,
Registrar of Patents, Designs, and Trade-marks.

Application for Registration of a Trade-mark.

(No. 122.)

Patent Office,
Wellington, 25th September, 1890.

NOTICE is hereby given that the WORTHINGTON PUMPING COMPANY, of 153, Queen Victoria Street, and 237, Upper Thames Street, London, England, Engineers and Manufacturers, have applied to register, under "The Patents, Designs, and Trade-marks Act, 1889," the trade-mark of which the following is a representation:—

TRADE MARK:
WORTHINGTON.



Nature of the Articles to which it is intended such Trade-mark shall apply.

Pumping machinery and apparatus for use in raising and forcing liquids, being machinery included in Class 6; water-pressure motors, steam-engines, valves, and parts of machinery included in said class; and that description of apparatus known as water- or other fluid-meters and counters, and similar measuring- and counting-apparatus included in Class 8.

Class of Goods in connection with which the Applicants desire the Trade-mark to be registered.

Class Nos. 6 and 8.

Any person may, within two months of the date of this Gazette, give notice, in duplicate, at this office, of opposition to the registration of the trade-mark.


C. J. A. HASELDEN,
Registrar of Patents, Designs, and Trade-marks.

Application for Registration of a Trade-mark.

(No. 123.)

Patent Office,
Wellington, 25th September, 1890.

NOTICE is hereby given that EDWARD MORTON, of Customs Street, Auckland, New Zealand, Merchant, has applied to register, under "The Patents, Designs, and Trade-marks Act, 1889," the trade-mark of which the following is a representation:—



Nature of the Article to which it is intended such Trade-mark shall apply.

Tea.

Class of Goods in connection with which the Applicant desires the Trade-mark to be registered.

Class No. 42.


Any person may, within two months of the date of this *Gazette*, give notice, in duplicate, at this office, of opposition to the registration of the trade-mark.

C. J. A. HASELDEN,
Registrar of Patents, Designs, and Trade-marks.

Application for Registration of a Trade-mark.

(No. 124.) Patent Office,
Wellington, 25th September, 1890.

NOTICE is hereby given that Messrs. McDOWELL AND Co., of 1, Gresham Buildings, Basinghall Street, London, England, and of Madras, India, Cigar Manufacturers and General Merchants, have applied to register, under "The Patents, Designs, and Trade-marks Act, 1889," the trade-mark of which the following is a representation:—



Nature of the Articles to which it is intended such Trade-mark shall apply.

Cigars, cigarettes, and tobacco.

Class of Goods in connection with which the Applicants desire the Trade-mark to be registered.

Class No. 45.

Any person may, within two months of the date of this *Gazette*, give notice, in duplicate, at this office, of opposition to the registration of the trade-mark.

C. J. A. HASELDEN,
Registrar of Patents, Designs, and Trade-marks.

Application for Registration of a Trade-mark.

(No. 125.) Patent Office,
Wellington, 25th September, 1890.

NOTICE is hereby given that ARTHUR THOMAS McDONALD, of Dunedin, New Zealand, Exporter (trading as "Arthur McDonald and Co."), has applied to register, under "The Patents, Designs, and Trade-marks Act, 1889," the trade-mark of which the following is a representation:—



EXTRA.

Nature of the Articles to which it is intended such Trade-mark shall apply.

Hemp (New Zealand), wool, and hair.

Class of Goods in connection with which the Applicant desires the Trade-mark to be registered.

Class No. 4.

Any person may, within two months of the date of this *Gazette*, give notice, in duplicate, at this office, of opposition to the registration of the trade-mark.

C. J. A. HASELDEN,
Registrar of Patents, Designs, and Trade-marks.

Application for Registration of a Trade-mark.

(No. 126.) Patent Office,
Wellington, 25th September, 1890.

NOTICE is hereby given that ARTHUR THOMAS McDONALD, of Dunedin, New Zealand, Exporter (trading as "Arthur McDonald and Co."), has applied to register, under "The Patents, Designs, and Trade-marks Act, 1889," the trade-mark which is represented in the preceding notice (No. 125).

Nature of the Articles to which it is intended such Trade-mark shall apply.

Sheepskins and rabbitskins.

Class of Goods in connection with which the Applicant desires the Trade-mark to be registered.

Class No. 37.

Any person may, within two months of the date of this *Gazette*, give notice, in duplicate, at this office of opposition to the registration of the trade-mark.

C. J. A. HASELDEN,
Registrar of Patents, Designs, and Trade-marks

Notice of Applications for Patents.

Patent Office,
Wellington, 25th September, 1890.

COMPLETE specifications relating to the under-mentioned applications have been accepted, and are open to public inspection.

Any person may, at any time within two months from the date of this *Gazette*, give me notice in writing, in duplicate, of opposition to the grant of the patent, stating in such notice the particular grounds of his objection.

No. 4601.—RICHARD HORNSBY AND SONS (LIMITED), of the Spittlegate Ironworks, Grantham, Lincoln, England, Engineers. An invention for improvements in harvesting-machines.

No. 4604.—JEREMY TAYLOR MARSH, of No. 1, Pembroke Road, Kensington, Middlesex, England, Lieutenant-Colonel, Royal Engineers, and THOMAS SEAVILLE TRUSS, of No. 10, Chestnut Villas, Forest Gate, Essex, England, Professor of Natural Philosophy. An invention for improvements in rotary propellers for the propulsion of vessels, also applicable for producing currents of air for all purposes.

No. 4605.—THE BETHEL ELECTRIC MEDICAL BATHS COMPANY (LIMITED), of No. 412, Bourke Street, Melbourne, Victoria. An invention for improved method of, and apparatus for, administering electricity to the human body.

No. 4606.—CHRISTOPHER BURTON, of Wellington, New Zealand, Engineer, and WILSON LITTLEJOHN, of the same place, Watchmaker. An invention for improvements in surveyors' measuring-band cases.

No. 4607.—THOMAS ALVA EDISON, of Llewellyn Park, Essex, New Jersey, United States of America, Electrician. An invention for improvements in photographs.

No. 4608.—WILLIAM ALEXANDER MCKAY, of Wellington, New Zealand, Photographer. An invention for McKay's segment door-carrier.

C. J. A. HASELDEN,
Registrar of Patents, Designs, and Trade-marks.

Notice of Applications for Patents.

Patent Office,
Wellington, 25th September, 1890.

COMPLETE specifications relating to the under-mentioned applications have been accepted, and are open to public inspection.

Any person may, at any time within two months from the date of this *Gazette*, give me notice in writing, in duplicate, of opposition to the grant of the patent, stating in such notice the particular grounds of his objection.

No. 4612.—HENRY FENWICK, of Waikari, Canterbury, New Zealand, Farmer. An invention for an improved grass-stripping machine.

No. 4614.—FREDERICK WILLIAM HUDSON, of Sydney, New South Wales, Manufacturer. An invention for improved refrigerating chest or chamber.

No. 4615.—CHARLES ARTHUR BARRETT and ALFRED BARRETT, both of London, England, Engineers. An invention for an improved automatic or coin-freed dynamometer or muscular-power testing-machine.

C. J. A. HASELDEN,
Registrar of Patents, Designs, and Trade-marks.

Native Land Court Notices.

"The Native Lands Frauds Prevention Act, 1881," and the Native Lands Frauds Prevention Act 1881 Amendment Acts, 1888 and 1889.

Native Land Court Office,
Auckland, 15th September, 1890.

NOTICE is hereby given that a Trust Commissioner will, under the authority and for the purposes of the said Acts, hold a Court at Shortland, on the 15th day of October, 1890, for investigating the case mentioned in the Schedule hereunder, at which time and place all persons interested in the said case, and having objections to the dealing, are hereby notified to attend.

EDW. HAMMOND,
Registrar.

SCHEDULE.

WAIHI No. 2.

90-70. A CONVEYANCE dated the 17th day of August, 1890, made by Pineaha Marutuaahu and others to George Vesey Stewart.

Sitting of the Native Land Court.—“The Native Land Court Act, 1886,” and its Amendments.

Registrar's Office, Wellington, 24th September, 1890.
NOTICE is hereby given that the several matters mentioned in the Schedule hereunder written will be heard by the Native Land Court sitting at Greytown, Wairarapa, on the 4th day of October, 1890, or as soon thereafter as the business of the Court will allow.

W. BRIDSON, Registrar.

SCHEDULE.
 REMOVAL OF RESTRICTIONS.

No.	Name of Applicant.	Name of Land.	Title and Date of Issue.
1	Tamati Wiremu te Wera	Polhill Gully, Section 6 of Block XV.A	Land transfer certificate, 10th May, 1889.
2	Tare Warahi	Polhill Gully, Subsection 1 of Section 7	Partition order, 17th June, 1889.
3	Tare Tahua	Polhill Gully, Section 20 ..	Partition order, 21st March, 1888.
4	Nakora	Polhill Gully, Section 18 ..	Partition order, 21st March, 1888.

Notice of Rehearing.—“The Native Land Court Act, 1886,” and its Amendments.

Registrar's Office, Wellington, 23rd September, 1890.
NOTICE is hereby given that a rehearing has been ordered by the Chief Judge, to be had at such time and place as may be hereafter appointed, in respect of each of the several matters mentioned in the Schedule hereunder written.

W. BRIDSON, Registrar.

SCHEDULE.

Name of Land.	Nature of Proceeding.	Terms or Conditions (if any).
Horowhenua No. 3 Horowhenua No. 11	Partition. Partition and case stated by Supreme Court.	
Aorangi No. 3 ..	Partition	Rehearing ordered, 1st, to ascertain whether any, and which, of the descendants of Pokai are entitled to that portion of the parcel of land named Aorangi No. 3c which is known as Ngawhakaraua and Tukurimu, and to determine the relative interests of such persons (if any) in the said portion; 2nd, to ascertain whether Hare Rakena te Aweawe is entitled to a share in the parcel of land named Aorangi No. 3d, and to determine the relative interests of the several persons entitled thereto. Applicants to deposit with the Registrar of the Court at Wellington, on or before the 1st day of November, 1890, the sum of £20 as security for costs. The costs of and incidental to the applications for rehearing to be in the discretion of the Court on the rehearing.
Manawatu-Kukutauaki No. 4	Partition	Rehearing ordered on the condition that the applicants deposit with the Registrar of the Court, at Wellington, the sum of £10 as security for costs on or before the 1st day of October, 1890.
Muaupoko ..	Case of succession to the interests of Puarore Mukaka (deceased).	

Application for Removal of Restrictions.

Native Land Court Office,
 Gisborne, 16th September, 1890.

NOTICE is hereby given that a Recorder of the Native Land Court, with an Assessor, will sit at the Court-house, at Gisborne, on Tuesday, the 14th day of October, 1890, to make inquiry respecting the application of the person named in the first column of the Schedule hereto for the removal of the restrictions on alienation of the land named in the second column, the title to which is named in the third column, and thereon report as he shall think fit.

JOHN BROOKING,
 Registrar.

SCHEDULE.

Person applying for the Removal of Restrictions.	Land affected by Restriction.	Title, and Date of Issue.
Meri Whakaatere ..	Ohinekura A ..	Crown grant dated 24th Dec., 1886.

Survey Fees under “The Native Land Court Act, 1886.”

NATIVE LAND COURT OF NEW ZEALAND:
 DISTRICT OF GISBORNE.

NOTICE is hereby given that it has, under section 81 of “The Native Land Court Act, 1886,” been certified to this Court that there had become owing to each certified Surveyor named in the first column in the Schedule herein the sum set opposite his name in the second column, by the Native owners of the land mentioned in the third column, for a survey of such land made by the said Surveyor.

JOHN BROOKING,
 Registrar.

SCHEDULE.

First Column. Name of Surveyor.	Second Column. Amount.	Third Column. Name of the Block.
Alfred Ford Matthews	£ s. d. 66 16 10	Wharekopae No. 1 B2.
"	21 10 4	Wharekopae No. 1 B1.
"	18 6 10	Wharekopae No. 1 B3.
"	25 0 0	Toreohaua.
"	47 2 6	Paraeroa No. 2.
J. H. Balneavis ..	64 5 0	Kopua.
" ..	1 10 0	Ruaotaua No. 3.
" ..	1 0 0	Ruaotaua No. 4.
" ..	1 0 0	Ruaotaua No. 8a.
" ..	1 9 11	Ruaotaua No. 8b.
" ..	0 10 4	Ruaotaua No. 8c.
" ..	1 6 6	Ruaotaua No. 8d.
" ..	2 13 3	Ruaotaua No. 8e.
" ..	1 14 0	Ruaotaua Nos. 6 and 6a.
" ..	9 10 0	Ruaotaua No. 7.
" ..	2 16 0	Awapuni A1.
" ..	13 19 6	Awapuni A2.
" ..	0 18 11	Awapuni B1.
" ..	6 4 7	Awapuni B2.
" ..	7 18 2	Awapuni No. 1a.
" ..	0 4 3	Awapuni No. 1b.
" ..	0 4 3	Awapuni No. 1c.
" ..	0 2 2	Awapuni No. 1d.
" ..	0 4 3	Awapuni No. 1e.
" ..	3 14 3	Awapuni No. 1f.
" ..	1 18 6	Awapuni No. 1g.
" ..	0 10 6	Awapuni No. 1h.
" ..	1 14 6	Awapuni No. 1j.
" ..	0 8 9	Awapuni No. 1k.
" ..	2 14 5	Awapuni No. 1l.
" ..	5 0 0	Awapuni No. 3.

And further notice is hereby given that at a sitting of the Court to be held at Gisborne, on the 14th day of October, 1890, orders will, unless cause be then shown to the Court to the contrary, be made in favour of the said surveyors respectively, charging the estate and interest of the respective Native owners of the said lands with the whole or such part of the said cost of survey so made for them as the Court may deem fit.

"The Native Lands Frauds Prevention Act, 1881," and the Native Lands Frauds Prevention Act 1881 Amendment Acts, 1888 and 1889.

Native Land Court Office,
Wellington, 18th September, 1890.

NOTICE is hereby given that a Trust Commissioner will, under the authority and for the purposes of the said Acts, hold a Court at the Native Land Court Office, Greytown, Wairarapa, on Saturday, the 27th day of September, 1890, at 10 o'clock in the forenoon, for investigating the cases mentioned in the Schedule hereunder, at which time and place all persons interested in the said cases, and having objections to any of the dealings, are hereby notified to attend.

W. BRIDSON,
Registrar.

SCHEDULE.

URUOKAKITE SOUTH, B No. 1.

90-182. TRANSFER dated the 2nd day of September, 1890, from Paraone Pahoro to the Bank of New South Wales.

URUOKAKITE NORTH.

90-183. Mortgage dated the 18th day of August, 1890, from Ngahui Manihera and others to the National Mutual Life Association of Australasia (Limited).

Crown Lands Notices.

Crown Lands for Sale, District of Hawke's Bay.

NOTICE is hereby given that the under-mentioned Crown lands will be offered for sale and application, at the Crown Lands Office, Napier, on Thursday, the 30th October, 1890:—

TO BE OFFERED AT AUCTION, AT 11.30 A.M.

For Cash.

Section.	Block.	District.	Area	Upset Price.
119	XIII. LXXXVIII.	Opoiti ..	A. R. P. 50 0 0	£ s. d. 100 0 0
		Wakarara ..	62 2 36	420 15 0

Description of Land: Section 119, Block XIII., Opoiti Survey District, is open country, for the most part undulating, with a little level land, and covered with fern and tutu; soil of a light pumice character, though fairly good, to judge from the remains of a crop of turnips sown on the adjoining section. Block LXXXVIII., Wakarara, is within about twenty miles of Waipawa, by a good road. It is enclosed by a substantial ring-fence, and carries a large quantity of valuable timber, consisting of totara, matai, rimu, miro, and kahikatea, estimated to be worth at least £200. A proportion of the cost of fencing would be recoverable from adjoining owners under the existing Fencing Acts.

Conditions: One-fifth of the purchase-money to be paid on the fall of the hammer; the balance, with Crown-grant fee, within one month from date of sale.

Forfeited Deferred-payment Section.

5	VII.	Woodville ..	1 0 24	4 0 6
---	------	--------------	--------	-------

Subject to £2 10s. for valuation for improvements.

Description of Land: Half-way between the Woodville and Victoria Railway-stations, in the middle of a well-settled district. It is laid down in grass.

For Lease.

Section.	District.	Term of Lease.	Area.	Upset Annual Rental.
Sec. 11, Bk. XVI.	Tahoraite	21 years	A. R. P. 167 0 0	£ s. d. 12 10 6
Secs. 386 and 387	Clyde Town	10 "	0 2 23	2 0 0
Pn. Forest Res.	Makaretu	7 "	1,000 0 0	75 0 0

Description of Land: Section 11, Block XVI., Tahoraite, is a totara reserve, well adapted for grazing and cropping purposes. The land on the west side of the Mangatoro Stream is principally flat, good soil, some of it being old river-deposit; that on the east side is more broken, limestone

formation. Sections 386, 387, Clyde Town, are facing the Marine Parade on the Wairoa River. The portion Makaretu Forest Reserve is broken country for the most part, but there are some fine slopes and almost level country, with very fair soil. About 600 acres has been sown with cocksfoot grass, which is looking very well and thriving. A further area of about 300 acres might be sown without any bush-felling or clearing being necessary.

Special conditions of lease of Section 11, Block XVI., Tahoraite: The reserve is offered for lease solely for depasturing purposes. No timber is to be cut, used, or taken from the section; and the lessee shall use every possible means of protecting the timber from fire.

Conditions of Sale: Half a year's rent and £1 1s. lease-fee must be paid by the successful bidder for any lease at the close of the auction.

For License for Ten Years.

Description of Land.	Area.	Upset Rental.		
		£	s.	d.
Signal Station Reserve, Mahia..	33 0 0	2	10	0

Description of Land: On the sea-coast, adjoining Mahia Township.

Conditions: Half a year's rent and £1 1s. license-fee must be paid at the sale.

For Pastoral License for Twenty-one Years.

Run No.	District.	Area.	Upset Rental.
9	Mohaka ..	A. R. P.	£ s. d.
		11,632 0 0	110 0 0
		11,568 0 0	80 0 0
19	" ..	5,540 0 0	83 2 0

Description of Land: Run No. 9 has some land which would carry good grass, but it exists in patches. Run No. 10 contains about 6,000 acres of pumice land, with clay sub-soil, and little or no vegetation on it. Run No. 19 is hilly pastoral country, soil light, overlying a calcareous marl or papa formation. All three runs are well watered, and distant about twenty-three miles from Clyde, the county town.

Conditions: The licenses of Runs Nos. 9 and 10 shall date from the 1st March, 1892, and that of Run No. 19 from the 1st March, 1891.

Crown Lands to be sold by Public Auction.

Crown Lands Office,
Auckland, 8th September, 1890.

NOTICE is hereby given that the under-mentioned lands will be submitted to public auction, in this office, on Friday, the 31st day of October proximo, at 11 o'clock a.m.

Section.	Area.	Upset Price.
----------	-------	--------------

TOWN LANDS.

Town of Rangiriri.

40	A. R. P. 0 1 0	£ s. d. 7 10 0
----	-------------------	-------------------

SUBURBAN LANDS.

Suburbs of Ngaruawahia South.

169A	6 3 13	20 10 0
178A	6 3 15	20 10 0
226A	4 0 14	12 5 0
238A	7 0 35	21 15 0
245A	2 3 27	9 0 0
532A	6 0 2	30 0 0
548A	9 3 17	49 7 6

Description of Land: These sections are close to the Town of Ngaruawahia, and their position renders them valuable as suburban sections.

Suburbs of Kohukohu.

1	2 0 0	6 0 0
16	1 1 12	4 0 0
17	2 3 25	8 12 6

Description of Land: Situated near Kohukohu Township, Hokianga.

RURAL LANDS.

Hobson County.—Kaihu Survey District.

Block I.

12	42 1 32	23 6 9
15	137 0 32	75 9 0

Description of Land: These sections contain open land and forest, situated not far from Opanake Railway-station. The forest contains a good deal of kawiri timber.

Section.	Area.	Upset Price.
<i>Rodney County.—Parish of Kourawhero.</i>		
	A. R. P.	£ s. d.
41	108 0 0	108 0 0
Description of Land: Broken bush land, containing about 100,000ft. of kauri timber.		
<i>Whakatane County.—Parish of Waioeka.</i>		
348	18 1 0	54 15 0
Description of Land: Open land, partly tidal swamp, opposite Opotiki Township. Some old cultivations on this section.		
Plans showing the positions of sections may be seen, and further information obtained, on application at the Crown Lands Office, Customs Street, Auckland.		
Terms of Sale: One-fifth to be deposited at close of sale; balance, together with Crown-grant fee, within thirty days.		
THOS. HUMPHRIES, Commissioner of Crown Lands.		

Rural Lands for Sale by Public Auction.

Crown Lands Office,
Auckland, 22nd August, 1890.

IT is hereby notified that the sections enumerated in the Schedule hereunder will be offered for sale, by public auction, at this office, on Friday, the 3rd day of October next, at 11 a.m.

THOS. HUMPHRIES,
Commissioner of Crown Lands.

Section.	Area.	Upset Price per Section.
HOKIANGA COUNTY.		
<i>Parish of Pupuke.</i>		
	A. R. P.	£ s. d.
E. pn. 86	2 0 0	4 0 0
87	41 0 0	50 0 0
N.W. pn. 105	25 2 0	20 0 0
N.W. pn. 112	76 0 0	340 0 0

Description of Land: Broken forest land, containing more or less kauri, as follows: Section 87, about 150,000ft.; Section N.W. pn. 105, about 60,000ft.; Section N.W. pn. 112, about 1,280,000ft.

WAITEMATA COUNTY.

Parish of Pukeatua.

322	64 1 8	65 0 0
324	17 0 0	9 0 0

Description of Land: Section 322, partly forest, containing about 60,000ft. of kauri, soil medium; 324, mostly open, about 10 acres mixed bush, fair soil.

Parish of Paremoremo.

205	15 2 4	16 0 0
-----	--------	--------

Description of Land: Poor land, covered with scrub, situated at Lucas Creek.

Plans showing the positions of sections may be seen, and further information obtained, on application at the Crown Lands Office, Custom Street, Auckland.

Terms of Sale: One-fifth to be deposited at close of sale; balance, together with Crown-grant fee (usually £1), within thirty days.

Land Transfer Act Notices.

NOTICE is hereby given that the several parcels of land hereinafter described will be brought under the provisions of "The Land Transfer Act, 1885," unless caveat be lodged forbidding the same be lodged at this office within two months from the date of the *Gazette* containing this notice.

1018. ISAAC EDWARD TAYLOR, Applicant.—225 acres, more or less, known as the Kauhoroa No. 1 Block; also 440 acres, more or less, known as the Kauhoroa Block No. 2; also 50 acres, more or less, being Suburban Section No. 116, Wairoa Military Settlement; also 50 acres, more or less, being Suburban Section No. 117, Wairoa Military Settlement; also 50 acres, more or less, being Suburban Section No. 118, Wairoa Military Settlement; also 40 acres, more or less, being Suburban Section No. 120, Wairoa Military Settlement. All the above lands are in occupation of the Applicant.

Diagrams may be inspected at this office.

Dated this 24th day of September, 1890, at the Lands Registry Office, Napier.

EDWIN BAMFORD,
District Land Registrar.

525

WHEREAS a dealing affecting Lease No. 100, from WILLIAM RATHBONE to GEORGE HENRY SWAN, of Town Section 301, Napier, has been presented for registration, and evidence of the loss of the duplicate of such lease has been adduced: Now notice is hereby given that I shall, at the expiration of fourteen days from the date of the *Gazette* containing this notice, register such dealing without requiring the duplicate lease to be produced.

Dated at the Lands Registry Office, Napier, this 20th day of September, 1890.

EDWIN BAMFORD,
District Land Registrar.

508

APPLICATION having been made for the issue of a provisional certificate of title, in name of WILLIAM RUSSELL, of London, Surgeon, for Sections 21 and 22, Plan 181, Subdivision H, Manchester Block, described in Vol. xxix., folio 170, and evidence having been lodged as to the loss of the original certificate, I give notice that I will issue the certificate as requested, unless caveat be lodged forbidding the same on or before the 9th day of October, 1890.

Dated at the Lands Registry Office, Wellington, this 24th day of September, 1890.

GEO. B. DAVY,
District Land Registrar.

524

NOTICE is hereby given that the parcel of land hereinafter described will be brought under the provisions of "The Land Transfer Act, 1885," unless caveat be lodged forbidding the same on or before the 25th day of October next.

2111. FLORENCE MOLESWORTH HAWTREY.—Section 73, City of Wellington (Hopper Street). In occupation of C. F. Richmond.

Diagrams may be inspected at this office.

Dated this 24th day of September, 1890, at the Lands Registry Office, Wellington.

GEO. B. DAVY,
District Land Registrar.

522

NOTICE is hereby given that the parcel of land hereinafter described will be brought under the provisions of "The Land Transfer Act, 1885," unless caveat be lodged forbidding the same within one month from the date of the gazetting of this notice.

THE SOUTH NEW ZEALAND FINANCE, LOAN, BUILDING, AND AGENCY COMPANY (LIMITED).—3 roads 38 perches, being part of Section 28, Block I., Hundred of Invercargill. Occupied by Charles William Brown. No. 2414.

Diagrams may be inspected at this office.

Dated this 15th day of September, 1890, at the Lands Registry Office, Invercargill.

F. G. MORGAN,
District Land Registrar.

509

NOTICE is hereby given that the several parcels of land hereinafter described will be brought under the provisions of "The Land Transfer Act, 1885," unless caveat be lodged forbidding the same within one calendar month after the date of the *Gazette* containing this notice.

6675. AUGUSTINE WILLIAM SWIFT.—13 acres and 30 perches, part Rural Section 5993, Block IX., Christchurch Survey District. Occupied by John Hall.

6682. DENNIS O'BRIEN.—5 acres, part Rural Sections 4442 and 5158, Block VIII., Teviotdale Survey District. Occupied by Applicant.

6690. GEORGE ARMSTRONG.—49 acres 2 roads 30 perches, Rural Section 12580, Blocks I. and IV., Gough's Survey District. Occupied by Applicant.

6691. ROBERT ANDREW FORBES.—4 acres 3 roads 24 perches, part Rural Sections 1173, 5765, 5815, 5843, Block VI., Halswell Survey District. Occupied by Applicant.

6692. WILLIAM NICOL MACBETH.—1 rood 16 $\frac{1}{2}$ perches, Section 447 and part Section 448, City of Christchurch. Occupied by Applicant.

Diagrams may be inspected at this office.

Dated this 22nd day of September, 1890, at the Lands Registry Office, Christchurch.

J. M. BATHAM,
District Land Registrar.

523

APPLICATION having been made to register dealings affecting Lease No. 498, PUBLIC TRUSTEE to WILLIAM JOHN MOORE and EDWARD DEW JONES, and a statutory declaration of the loss of the original lease having been lodged with me, I hereby give notice that I shall dispense with the production of the said lease, and register such dealing at the expiration of fourteen days from the date of the *Gazette* containing this notice.

Dated at the Lands Registry Office, New Plymouth, this 22nd day of September, 1890.

W. STUART,
District Land Registrar.

519

REGISTRAR-GENERAL'S Report on the Vital Statistics of the Principal Towns of New Zealand during the Month of August, 1890.

RETURN of the Number of Births, with the actual Mortality of Males and Females, and the Proportion of Deaths to Population, in the under-mentioned Boroughs, during the Month of August, 1890.

BOROUGH.	ESTIMATED POPULATION JAN., 1890.	TOTAL BIRTHS.	DEATHS REGISTERED IN AUGUST, 1890.						Total Deaths.	Proportion of Deaths to the 1,000 of Population, August, 1890.	Proportion of Deaths to the 1,000 of Population in the Year 1889.
			Males.			Females.					
			Under 1 Year.	1 & under 5 Years.	5 Years and over.	Under 1 Year.	1 & under 5 Years.	5 Years and over.			
Auckland*	33,307	65	2	..	6	..	1	6	15	0.45	9.49
Wellington*	31,028	82	14	3	3	5	25	0.81	12.45
Christchurch*	17,116	36	3	..	2	2	2	5	14	0.82	9.77
Dunedin*	24,168	45	1	..	13	3	..	21	38	1.57	10.90
Thames	4,627	12	4	2	6	1.30	12.97
New Plymouth	2,893	5	1	..	2	3	6	2.07	12.85
Napier	8,876	35	1	..	7	2	10	1.13	11.68
Wanganui	5,107	7	3	..	1	..	4	0.78	9.09
Blenheim	3,035	16	2	1	3	0.99	9.88
Nelson	7,777	12	3	3	6	0.77	10.83
Sydenham	10,252	26	3	1	1	..	2	3	10	0.98	10.81
Lyttelton	4,127	13	2	..	1	1	4	0.97	11.59
Timaru	3,925	10	1	..	1	4	6	1.53	14.39
Oamaru	5,706	17	1	2	3	0.53	8.82
Greymouth	3,727	5	1	1	0.27	9.78
Hokitika	2,610	9	3	..	2	..	1	..	6	2.30	18.58
Caversham	4,927	9	2	1	..	3	6	1.22	16.58
Invercargill*	5,160	13	4	2	6	1.16	12.61
Totals	..	417	16	1	68	11	12	61	169

The deaths of persons not residents of the boroughs, occurring at hospitals, have been excluded in all cases.

The total births in the above boroughs amounted to 417, against 472 in July, a decrease of 55. The deaths in August were 169, an increase of 1 on the number in July. Of the total deaths, males contributed 85; females, 84. Forty of the deaths were of children under 5 years of age, being 23.67 per cent. of the whole number; 27 of these were under 1 year of age.

* It must be understood that the numbers of the population above given refer only to those within the several borough boundaries. To estimate the relative importance of the principal boroughs as centres of population it is necessary in each case to take into consideration the number of the population in the adjacent boroughs, some of which are included in the above table, and other districts which are practically suburbs of the central borough. This can only be done with any degree of accuracy for census years.

The populations of the four principal boroughs and their suburbs in 1886 were as follows:—

Auckland Borough	33,161	Christchurch Borough	15,265
Adjacent boroughs and road districts	23,887	Adjacent boroughs and other suburbs	29,423
Total Auckland Borough and suburbs	57,048	Total Christchurch Borough and suburbs	44,688
Wellington Borough	25,945	Dunedin Borough	23,243
Suburbs	1,888	Adjacent boroughs	22,275
Total Wellington Borough and suburbs	27,833	Total Dunedin Borough and suburbs	45,518

The population of Invercargill and suburbs at same date was—

Invercargill Borough	5,212
Adjacent boroughs	3,727
Total Invercargill Borough and suburbs	8,939

THE following Table shows the Causes of the Deaths of Persons of both Sexes under 5 Years of Age and 5 Years and upwards, and the Proportions per Cent. of Deaths from each Cause, in the Boroughs of Auckland, Wellington, Christchurch, and Dunedin, that were registered during the Month of August, 1890.

CLASSES.	CAUSES OF DEATH.	AUCKLAND.		WELLINGTON.		CHRISTCHURCH.		DUNEDIN.		TOTAL	PROPORTIONS PER CENT.
		Under 5 Years.	5 Years & over.	Under 5 Years.	5 Years & over.	Under 5 Years.	5 Years & over.	Under 5 Years.	5 Years & over.		
I.	Specific Febrile or Zymotic Diseases	1	1	1	3	2	..	1	1	10	10.87
II.	Parasitic Diseases
III.	Dietetic Diseases
IV.	Constitutional Diseases	..	3	1	6	1	1	..	9	21	22.83
V.	Developmental Diseases	1	1	..	2	1	2	3	2	12	13.04
VI.	Local Diseases	..	7	2	8	3	3	..	20	44	47.83
VII.	Violence	1	1	..	2	3	3.26
VIII.	Ill-defined and Not-specified Causes	2	2	2.17
	Totals	3	12	6	19	7	7	4	34	92	100.00

	AUCKLAND.		WELLINGTON.		CHRISTCHURCH.		DUNEDIN.		TOTAL.
	Under 5 Years.	5 Years and over.	Under 5 Years.	5 Years and over.	Under 5 Years.	5 Years and over.	Under 5 Years.	5 Years and over.	
CLASS I.—SPECIFIC FEBRILE OR ZYMOTIC DISEASES.									
ORDER 1:—									
<i>Miasmatic,—</i>									
Scarlatina	1	1	2
Whooping-cough	2	2
Typhoid Fever	1	..	1	2
ORDER 2:—									
<i>Diarrhoeal,—</i>									
Diarrhoea	1	..	1
Dysentery	1	1
ORDER 5:—									
<i>Venereal,—</i>									
Stricture of Urethra	1	1
ORDER 6:—									
<i>Septic,—</i>									
Erysipelas	1	1
CLASS IV.—CONSTITUTIONAL DISEASES.									
Cancer	1	3	4
Tabes Mesenterica	1	1
Tubercular Meningitis	1	1
Phthisis	2	..	3	..	1	..	4	10
Tuberculosis	1	1	1	3
Diabetes	2	2
CLASS V.—DEVELOPMENTAL DISEASES.									
Premature Birth	1	3	..	4
Spina Bifida	1	1
Old Age	1	..	2	..	2	..	2	7
CLASS VI.—LOCAL DISEASES.									
ORDER 1:—									
<i>Diseases of Nervous System,—</i>									
Meningitis	1	1	1	3
Apoplexy	2	1	3
Paralysis	1	1
Convulsions	1	1
Abscess on Brain	1	1
Tabes Dorsalis	1	1
ORDER 3:—									
<i>Diseases of Circulatory System,—</i>									
Valvular Disease of Heart	1	..	5	6
Fatty Degeneration of Heart	2	2	4
Angina Pectoris	1	1
Aneurism	1	1
ORDER 4:—									
<i>Diseases of Respiratory System,—</i>									
Bronchitis	1	1	1	1	1	1	..	2	8
Pneumonia	1	2	3
ORDER 5:—									
<i>Diseases of Digestive System,—</i>									
Dentition	1	1
Gastritis	1	..	1	2
Ulceration of Intestines	1	..	1	2
Obstruction of Bowels	1	1
Hernia	1	1
Abdominal Tumour	1	1
ORDER 7:—									
<i>Diseases of Urinary System,—</i>									
Chronic Nephritis	1	1
Calculi	1	1
ORDER 9:—									
<i>Diseases of Organs of Locomotion,—</i>									
Disease of Sternum and Ribs	1	1
CLASS VII.—VIOLENCE.									
ORDER 1:—									
<i>Accident or Negligence,—</i>									
Fall of Tree	1	1
ORDER 3:—									
<i>Suicide,—</i>									
Poison (Rough on Rats)	1	1
Hanging	1	1
CLASS VIII.—ILL-DEFINED AND NOT-SPECIFIED CAUSES.									
Marasmus	2	2
Totals	3	12	6	19	7	7	4	34	92

The following remarks apply only to the four principal boroughs:—

The births in August were 228, as against 238 in July, a decrease of 10.

The deaths amounted to 92, against 95 in July.

There were 22 deaths of persons of 65 years and upwards: 2 males of 80 and 76, and 3 females of 79, 74, and 65, died at Auckland; 2 males of 85 and 79, and 1 female of 73, at Wellington; 4 females of 78 (2), 73, and 72 at Christchurch; and 5 males of 78, 72 (2), 71, and 70, and 5 females of 80, 79, 73, 68, and 65, at Dunedin.

Specific Febrile or Zymotic Diseases.—The mortality from these diseases was again light in August, although there was one more death than in the preceding month—viz., 10 deaths in August and 9 in July. The deaths from typhoid fever were 2 in August—1 in Auckland and 1 in Wellington—against 1 case in Auckland in July. Scariatina reappeared as a cause of death in August, having caused 2 deaths, both in Wellington. There was no death from this cause in July.

Constitutional Diseases.—The number of deaths in this class, 21, was less by 3 than in July. Cancer caused 4 deaths, against 6 in July; but phthisis caused one more—viz., 9 in July and 10 in August.

Local Diseases.—These diseases caused the same number of deaths, 44 in July and August; but, while there was an increase in the number of deaths from diseases of the circulatory system from 10 to 12, the deaths from diseases of the respiratory system decreased in number from 15 to 11. Diseases of the digestive system caused 8 deaths in August—exactly double the number that occurred in July.

Violent Deaths.—There were only 3 deaths in August thus classified, of which 2 were suicidal. In the previous month there was one death from suicide.

The subjoined table shows the mortality for the last two months at each of these four boroughs from six principal specific febrile or zymotic diseases, and also the deaths from certain inflammatory diseases of the lungs. These causes of death have been distinguished from the others of the classes to which they belong as being the most important special diseases which give rise to sudden increases in the death-rates of towns, and the prevalence of which is closely connected with sanitary condition and climatic influence of the season on health.

TOWNS.	SIX PRINCIPAL SPECIFIC FEBRILE OR ZYMOTIC DISEASES.												PRINCIPAL LUNG DISEASES.							
	Measles.		Scarlet Fever.		Typhoid and other Fever.		Diphtheria.		Whooping-cough.		Diarrheal Diseases.		Bronchitis.		Pleurisy.		Pneumonia.		Congestion of Lungs.	
	Aug.	July	Aug.	July	Aug.	July	Aug.	July	Aug.	July	Aug.	July	Aug.	July	Aug.	July	Aug.	July	Aug.	July
Auckland	1	1	..	1	1	..	2	4	1
Wellington	2	..	1	2	2	2	1	1
Christchurch	2	1	2	1
Dunedin	1	1	1	2	1	2	4	..	1
Totals	2	..	2	1	..	1	2	1	2	3	8	8	3	6	..	1

Registrar-General's Office,
Wellington, 12th September, 1890.

WM. R. E. BROWN,
Registrar-General.

PROVISIONAL METEOROLOGICAL RETURN FOR AUGUST, 1890.

	AUCKLAND	WELLINGTON.	LINCOLN, CANTERBURY.	DUNEDIN.
Mean Temperature in shade for month ..	53.2	49.5	46.7	43.6
Average same month previous years ...	52.1	48.0	44.1	43.2
Maximum Temperature in shade, and date	64.0 on 20th	63.3 on 12th	69.9 on 29th	57.0 on 18th
Minimum Temperature in shade, and date	40.0 on 7th, 15th	32.0 on 15th	27.0 on 9th, 22nd	33.0 on 1st
Maximum Temperature in sun, and date	119.0 on 23rd	115.0 on 13th	123.7 on 30th	103.0 on 28th
Minimum Temperature on grass, and date	29.0 on 15th	27.0 on 9, 10, 15	20.4 on 26th	28.0 on 21st
Mean Humidity (Saturation = 100) ..	75	73	72	84
Average same month previous years ...	78	79	77	75
Total Rainfall in inches ..	4.440	4.156	5.08	8.58
Average same month previous years ...	4.637	5.204	2.265	2.824
Number of Days of Rain ..	18	13	4	6
Average same month previous years ...	19	17	9	14

NOTE.—This table is prepared from unchecked averages, transmitted by telegraph in anticipation of the full returns, and must not be entirely relied on for compiling Meteorological Statistics.

Meteorological Office, Wellington, September, 1890.

JAMES HECTOR,
Director.

Land Transfer Act Notices.

NOTICE is hereby given that the several parcels of land hereinafter described will be brought under the provisions of "The Land Transfer Act, 1885," unless caveat be lodged forbidding the same in each case on or before the 27th day of October, 1890.

WILLIAM OGILVIE.—Allotment 174, Parish of Wai-pipi, containing 61 acres. In occupation of Applicant. 2857.

DINAH CLARK.—Allotments 2, S.W. part of 12, and S.E. part of 24, of the Parish of Tokatoka, containing 146 acres. In the occupation of Applicant and others. 2870.

Diagrams may be inspected at this office.

Dated this 18th day of September, 1890, at the Lands Registry Office, Auckland.

THEO. KISSLING,
District Land Registrar.

507

NOTICE is hereby given that the several parcels of land hereinafter described will be brought under the provisions of "The Land Transfer Act, 1885," unless caveat be lodged forbidding the same in each case on or before the 27th day of October, 1890.

JOHN LOGAN CAMPBELL.—Allotments 36, 43, 44, 51, 52, 53, 55, 87, 88, 89, 90, 94, 95, 97, 236, and 242, Parish of Waimana, Whakatane, containing 616 acres. In the occupation of Applicant. 2866.

JOHN LOGAN CAMPBELL.—Allotments 32, 39, 47, 48, 50, 54, 58, 59, 60, 61, 66, 67, 74, 76, 78, 81, 82, 84, 85, 93, 96, 99, 101, 102, 103, 104, 105, 107, 108, 111, 113, 115, 123, 124, 243, 244, and part 40, Parish of Waimana, Whakatane, containing 1,521 acres 2 roods 36 perches. In the occupation of Joseph Gould. 2872.

Diagrams may be inspected at this office.

Dated this 22nd day of September, 1890, at the Lands Registry Office, Auckland.

THEO. KISSLING,
District Land Registrar.

526

NOTICE is hereby given that **JAMES O'MAHER**, of Blenheim, Settler, claiming as Heir-at-law to his late Brother, **MICHAEL O'MAHER**, of Pelorus, Miner, deceased intestate, has applied to me to be registered as Proprietor of an estate in fee-simple in Sections numbered part 1, 2, and 3 of Block XXXVIII, Upper Pelorus Valley, Register-book, Vol. xi.g, folios 220 and 276. Applicant will be registered accordingly, unless caveat be lodged in this office forbidding the same within one calendar month from the date of the *Gazette* containing this notice.

Dated this 19th day of September, 1890, at the Lands Registry Office, Blenheim.

JOHN ALLEN,
District Land Registrar.

510

Private Advertisements.**THE HENLEY DAIRY FACTORY (LIMITED).**

NOTICE is hereby given that, at an extraordinary general meeting of the shareholders of the Henley Dairy Factory (Limited), held at the Factory, Henley, on Wednesday, the 3rd day of September, 1890, a resolution, "That the Factory be wound up voluntarily," which was passed at an extraordinary general meeting of the shareholders of the said Factory, on the 4th day of August, 1890, was duly confirmed as a special resolution. And the undersigned was at the said meeting appointed Liquidator for the purposes of such winding-up.

Dated at Dunedin, this 16th day of September, 1890.

DONALD REID, JUN.,
Station Agent, Dunedin.

512

THE WALTER A. WOOD MOWING- AND REAPING-MACHINE COMPANY.

NOTICE is hereby given that, under "The Foreign Companies Act, 1884," the Walter A. Wood Mowing- and Reaping-machine Company, being a corporate company organized under the laws of the State of New York, in the United States of America, and carrying on business at Hoosick Falls, in the said State, intend to carry on the business of the said company of Agricultural and Harvesting Machinery Manufacturers in Christchurch, in the Colony of New Zealand; and that the offices where such business is intended to be carried on, and where notices may be sent, communications made, and legal proceedings served, are situated in Manchester Street, Christchurch aforesaid.

Dated at Christchurch, this 19th day of September, 1890.

JOHN PEARCE RICHARDSON,
Attorney for the Walter A. Wood Mowing- and Reaping-machine Company,
By his Solicitor, T. I. JOYNT.

506

"THE NATIVE LAND COURT ACTS AMENDMENT ACT, 1889."

NOTICE is hereby given that we, **JOHN STUDHOLME** the younger, **WILLIAM PAUL STUDHOLME**, and **JOSEPH FRANCIS STUDHOLME**, all of Owhaoko, Sheep-farmers,—claiming to have purchased or acquired the interests of **Renata Kawepo**, **Anaru Wanikau**, **Harata Hokakoka**, **Atareta Kaingakore**, **Te Amapo Mina**, **Wiremu Paraotene**, **Karena Taniwha**, **Rora te Oi**, **Hopa te Auraki**, **Ana Maata Kato**, **Renata Kawepo** (as Trustee for **Heta Hakiwai**, **Hoani Hakiwai**, **Wi Hakiwai**, **Ka Hakiwai**, **Kirungaaki Hakiwai**, and **Hakiwai**), **Waata Rakaiwerohia**, **Waipu te Moata**, **Meri Tawhara Te Manaotawhaki**, **Riria te Rere**, **Tauria Paraotene**, **Harata Keokeo**, as the owners, according to Native custom, in all that parcel of land situated at **Patea Inland**, partly in the Provincial District of **Hawke's Bay** and partly in the Provincial District of **Wellington**, and known by the name of **Mangaohane Block**; and the interests of **Te Oti Pohe**, **Rawinia Wanikau**, **Kohatu Rawiri**, **Pukapuka Rawiri**, sometimes called **Pukapuka te Ote**, **Iwikau te Heuheu**, **Hawairoira Heperi**, **Wiania Renata**, **Rena Maikuku**, **Renata Kawepo** (as Trustee for **Wakapu Tukiawaho**), **Katarina Hira Tuketerangi**, **Waata Rakaiwerohia**, **Waipu te Moata**, **Renata Kawepo**, **Anaru te Wanikau**, **Meri Tawhara**, **Te Manaotawhaki**, **Renata Kawepo**, and **Wiremu Paraotene** (as Trustees for **Rawiri te Hoeroa** and **Te Mate Tahuna**), **Harata Hokahoka Atareta Kaingakora Watarawhi Hohaia**, **Te Amapo Mina**, **Wiremu Paraotene**, **Riria te Rere**, **Tauria Paraotene**, **Rora te Oi**, sometimes called **Te Oi**, **Harata Keokeo**, **Hopa te Auraki**, and **Maata Kato** and **Renata Kawepo** (as Trustee for **Heta Hakiwai**, **Hoani Hakiwai**, **Wi Hakiwai**, **Ka Hakiwai**, **Kirungaaki Hakiwai**, and **Hakiwai**), as the owners according to Native custom, of all that parcel of land situate at **Patea Inland**, in the Provincial District of **Wellington**, and known by the name of **Mangaohane No. 1 Block**,—have, on the 19th day of September, 1890, left at the office in the Government Buildings, at the City of **Wellington**, of the Registrar of the Native Land Court for the District of **Wellington**, the place appointed in that behalf by the Commissioners appointed under section 20 of the above-mentioned Act, an application, pursuant to the said Act and to the rules made by the said Commissioners thereunder, that the said Commissioners shall inquire into all the circumstances attending the said alleged alienation or acquisition of the said interests in the said land.

And notice is hereby further given that certified copies of such applications, and of every instrument in writing, order of the Native Land Court, and other documents upon which we rely in support of the said claim, have been deposited by us with the Clerk of the Magistrate's Court at **Napier**, where the same are open for public inspection without payment of any fee.

And notice is hereby further given that every person desiring to be heard in opposition to our said claim is required to file and serve notice of such opposition, and of the grounds thereof, fourteen days at least before the day which shall be appointed for hearing our said claims, and in the form and in manner prescribed by the rules made by the said Commissioners.

And notice is hereby further given that our address for service is at the office of **Mr. H. A. Cornford**, Solicitor, in the Town of **Napier**.

Dated this 20th day of September, 1890.

JOHN STUDHOLME, JUN.,
WILLIAM PAUL STUDHOLME, and
JOSEPH FRANCIS STUDHOLME,

520

By their Agents, **BELL, GULLY, AND IZARD.**

NOTICE OF APPLICATION.—"THE NATIVE LAND COURT ACTS AMENDMENT ACT, 1889."

NOTICE is hereby given that **I, ALEXANDER CREIGHTON ARTHUR**, of **The Willows**, Sheep-farmer, claiming to have purchased or acquired the parcels of land situated in the East Coast District of **Poverty Bay**, and known as the **Whatatutu Nos. A and C Blocks**, and also that parcel of land situated in the District of **Poverty Bay**, and known as the **Whatatutu No. 1B Block**, have, on the 18th day of September, 1890, left at the office in the Government Buildings, at the City of **Wellington**, of the Registrar of the Native Land Court for the District of **Wellington**, the place on that behalf by the Commissioners appointed under section 20 of the above-mentioned Act, an application, pursuant to the said Act and to the rules made by the said Commissioners thereunder, that the said Commissioners shall inquire into all the circumstances attending the said alleged alienation or acquisition of the said land.

And notice is hereby further given that certified copies of such application, and of every instrument in writing, order of the Native Land Court, and other document upon which I rely in support of the said claim, have been deposited by me with the Clerk of the Resident Magistrate's Court at

Gisborne, where the same are open for public inspection without payment of any fee.

And notice is hereby further given that every person desiring to be heard in opposition to my said claim is required to file and serve notice of such opposition, and of the grounds thereof, fourteen days at least before the day which shall be appointed for hearing my said claim, and in the form and in manner prescribed by the rules made by the said Commissioners.

And notice is hereby further given that my address for service is at the office of Messrs. Nolan and Skeet, Solicitors, Gladstone Road, Gisborne.

Dated this 18th day of September, 1890.

513

A. C. ARTHUR.

NOTICE OF APPLICATION.—“THE NATIVE LAND COURT ACTS AMENDMENT ACT, 1889.”

NOTICE is hereby given that THE BANK OF NEW SOUTH WALES, claiming to have purchased or acquired the parcels of land situated in the District of Poverty Bay, and known as the Mokairau No. 2, have, on the 18th day of September, 1890, left at the office in the Government Buildings, at the City of Wellington, of the Registrar of the Native Land Court for the District of Wellington, the place on that behalf by the Commissioners appointed under section 20 of the above-mentioned Acts, an application, pursuant to the said Act and to the rules made by the said Commissioners thereunder, that the said Commissioners shall inquire into all the circumstances attending the said alleged alienation or acquisition of the said land.

And notice is hereby further given that certified copies of such applications, and of every instrument in writing, order of the Native Land Court, and other document upon which I rely in support of the said claim, have been deposited by me with the Clerk of the Resident Magistrate's Court at Tologa Bay, where the same are open for public inspection without payment of any fee.

And notice is hereby further given that every person desiring to be heard in opposition to my said claims is required to file and serve notice of such opposition, and of the grounds thereof, fourteen days at least before the day which shall be appointed for hearing my said claims, and in the form and in manner prescribed by the rules made by the said Commissioners.

And notice is hereby further given that my address for service is at the office of Messrs. Nolan and Skeet, Solicitors, Gladstone Road, Gisborne.

Dated this 18th day of September, 1890.

514

THE BANK OF NEW SOUTH WALES,
By its Solicitor, FRANK W. SKEET.

NOTICE OF APPLICATION.—“THE NATIVE LAND COURT ACTS AMENDMENT ACT, 1889.”

NOTICE is hereby given that I, ANDREW REEVES, of Tologa Bay, Sheep-farmer,—claiming to have purchased or acquired the interests of Hami Rakaitapu, Pere Rakaitapu, Henare Puhupuhi *alias* Henare Pei, Watarawhi Rangi, Arapeta Rangiua, Reweti Rangi, Raniera Turoa, Mokera Huatau, Horiana Tautau, Hare Huatau, and Tamati Hautapu in the parcel of land situate at Tologa Bay, in the District of Poverty Bay, and known as the Wharekaka Block; also the interests of Karauria Pahura, Hami Taropo, Heremia Taurewa, Patara Rangi, Rukae Tamitami, Hirini Haereone *alias* Hirini Taketake, Eru Mokeke, Hirau, Maraea Kaipuke, Pane Korama, Ihaia Ingoa, Ruili Takaroki, Wi Kingi Hori, Wi Taku, Arapera Pahura, Hori Kirimana, Himiona Mokeke, Katene Haua *alias* Te Haua, and Rutene Tamitami, as successors to Hakaraiia Tamitami, Waru, Himiona te Kani, Tanatiu te Kani, Pirimona Tapona, Pera Kapo, Hoana Kautuku, and Harete Kingi in the parcel of land situated at Tologa Bay, in the District of Poverty Bay, and known as the Wharekaka No. 1 Block; also the interests of Rawiri Karaha, Hori Mokoera, Peta Komaru, Raniera Turoa, Hiria Riuhanga, Paora Tutu, Hohepa Tue, Tame Kirimana, Hami Puha, Ramari Puhupuhi, Ramari Kauere, Nikorima, Henry Glover (half-caste), Karauria Pahura, Arapera Pahura, Peere Rakaitapu, Hami Rakaitapu, Horiana Tautau, Wiki Rangi, Harata Makuru, Henare Puhupuhi, Raiha Kakahupaea, Ka Tue, Irihapeti Poia, Keita Rakaitapu, Heremia Taurewa, Arapeta or Peta Rangiua, Hare Huatau, Mihaere Koura, Tamati Tautau, Taare Kirimana, Hepeta Matai, Reweti Rangi, Hami Kirimana, Rawiri Tautau, Pera Kapo, Hirini te Kani, Wi Kingi Hori, Hare Hautapu, Patara Rangi, Eruera Harete, and Wiremu Konohi te Au *alias* Wiremu te Aau, in the parcel of land situate at Tologa Bay, in the District of Poverty Bay, and known as the Uawa No. 2 Block; also the interests of Hori Mokai, Karauria Pahura, Arapera Pahura, Ani Kirimana, Kihitupara, Hori Mokoera, Hohepa Pera or Tue, Hiria Riuhanga, Raiha Kakahupaea, Harata Makuru, Ateara Mokai,

Hera Keru, Pera Kapotaiaha, Karini Haua, Harawira Karaha, and Tamati Hautapu in the parcel of land situated at Tologa Bay, in the District of Poverty Bay, and known as the Kouratewhi No. 2 Block; also the interests of Wi Kingi Hori, Heremia Taurewa, Karauria Pahura, Himiona te Kani, Raniera Turoa, and Arapeta Rangiua in the parcel of land situate at Tologa Bay, in the District of Poverty Bay, and known as the Ihunui Block,—have, on the 18th day of September, 1890, left at the office, in the Government Buildings, at the City of Wellington, of the Registrar of the Native Land Court for the District of Wellington, the place on that behalf by the Commissioners appointed under section 20 of the above-mentioned Act, applications, pursuant to the said Act and to the rules made by the said Commissioners thereunder, that the said Commissioners shall inquire into all the circumstances attending the said alleged alienation or acquisition of the said interests in the said lands.

And notice is hereby further given that certified copies of such applications, and of every instrument in writing, order of the Native Land Court, and other document upon which I rely in support of the said claim, have been deposited by me with the Clerk of the Resident Magistrate's Court at Tologa Bay, where the same are open for public inspection without payment of any fee.

And notice is hereby further given that every person desiring to be heard in opposition to my said claims is required to file and serve notice of such opposition, and of the grounds thereof, fourteen days at least before the day which shall be appointed for hearing my said claims, and in the form and in the manner prescribed by the rules made by the said Commissioners.

And notice is hereby further given that my address for service is at the office of Messrs. Nolan and Skeet, Solicitors, Gladstone Road, Gisborne.

Dated this 18th day of September, 1890.

515

ANDREW REEVES.

OMAKA ROAD BOARD.

NOTICE AS TO TAKING LAND FOR PUBLIC WORK.

NOTICE is hereby given that a plan, as required by section 10 of “The Public Works Act, 1882,” is open for inspection at the residence of Charles Redwood, Esq., Riverlands, Omaka District. The works proposed to be executed are as follows: The construction of a drain through and over the lands required to be taken, being part of Section No. 20 on the plan of the District of Opawa lying towards the north-western corner of the said section, and comprising 2 acres 1 rood 11 perches, more or less, commencing at a point on the northern boundary of the said section distant 1195·2 links from its north-western corner or angle; and bounded towards the north, 653·8 links, by part of Section No. 21 on the plan of the said district; towards the south-east, 328·9, 355·4, 315·2, and 1080 links, by other part of said Section No. 20; towards the west, 112·2 links, by part of Section No. 23 on the plan of the said district; and towards the north-west, 1030 and 400·3 links, by other part of said Section No. 20.

All persons affected are hereby requested and called upon to set forth in writing any well-grounded objections to the execution of such works or to the taking of such lands, and to send such writing, within forty days from the first publication of this notice, to the Omaka Road Board, addressed to its Secretary, at the Town of Blenheim.

Dated this 17th day of September, 1890.

DOUGLAS DOBSON,

Secretary.

R. MCCALLUM, Board's Solicitor.

511

NOTICE.

ON and after the 8th day of September, 1890, the China Traders' Insurance Company (Limited) will carry on business for the Canterbury District at our office, No. 10, Cathedral Square, Christchurch.

KAYE AND CARTER,

Attorneys for the China Traders' Insurance Company (Limited).

490

To the Registrar-General, Wellington.

I, LOUIS EDWARD BARNETT, Fellow of the Royal College of Surgeons, England, Bachelor of Medicine and Master of Surgery, University of Edinburgh, Licentiate of the Royal College of Physicians, London, now residing at Wellington, hereby give notice that I intend applying on the 27th day of October, 1890, to have my name placed on the Medical Register for the Colony of New Zealand; and that I have deposited the evidence of my qualifications in the office of the Registrar-General.

LOUIS EDWARD BARNETT.

Dated at Wellington, 25th September, 1890.

527

THE NEW ZEALAND GAZETTE.

SUBSCRIPTIONS.—The subscription is at the rate of 30s. per annum, PAYABLE IN ADVANCE. A less period than three months cannot be subscribed for.

Single copies of the *Gazette*, 6d. each.

Advertisements are charged at the uniform rate of 6d. per line for each insertion.

For half-yearly statements under the Mining Act the charge is 23s.

All advertisements should be written *on one side* of the paper, and signatures, &c., should be written in a legible hand.

The number of insertions required must be written across the face of the advertisement.

The *New Zealand Gazette* is published on Thursday evening in each week, and notices for insertion must be received by the Government Printer before two o'clock of the day preceding publication.

Communications should be addressed to the Government Printer, Wellington, to whom post office money orders should be made payable.

Postage or duty stamps cannot be received in payment from any place at which postal notes or post office orders are issued.

Booksellers and Advertising Agents will be allowed a commission at the rate of 5 per cent.

NO ADVERTISEMENT WILL BE INSERTED WITHOUT PREPAYMENT BEING MADE.

CONTENTS.

	PAGE
APPOINTMENTS	1032
CROWN LANDS NOTICES	1039
LAND—	
Declared to be Water-races	1019
Taken for Roads	1028
LAND TRANSFER ACT NOTICES	1040, 1044
MISCELLANEOUS—	
Civil Service Senior Examination	1035
Fishing Regulations	1028
Letters of Naturalisation issued	1032
New Electoral Rolls formed	1032
Notice to Mariners	1034
Notice under "The Crown and Native Lands Rating Act, 1882"	1034
Notice under "The Justices of the Peace Act 1882 Amendment Act, 1886"	1032
Patents	1037
Property-tax: Dates and Places for Payment	1031
Proposed Loans	1038
Railway Tariff, Alterations in	1034
Special Orders	1032
Te Makarini Scholarships	1034
Trade-marks	1035
Vital Statistics	1041
NATIVE LAND COURT NOTICES	1037
PRIVATE ADVERTISEMENTS	1044

By Authority: GEORGE DIDSBUY, Govt. Printer, Wellington.